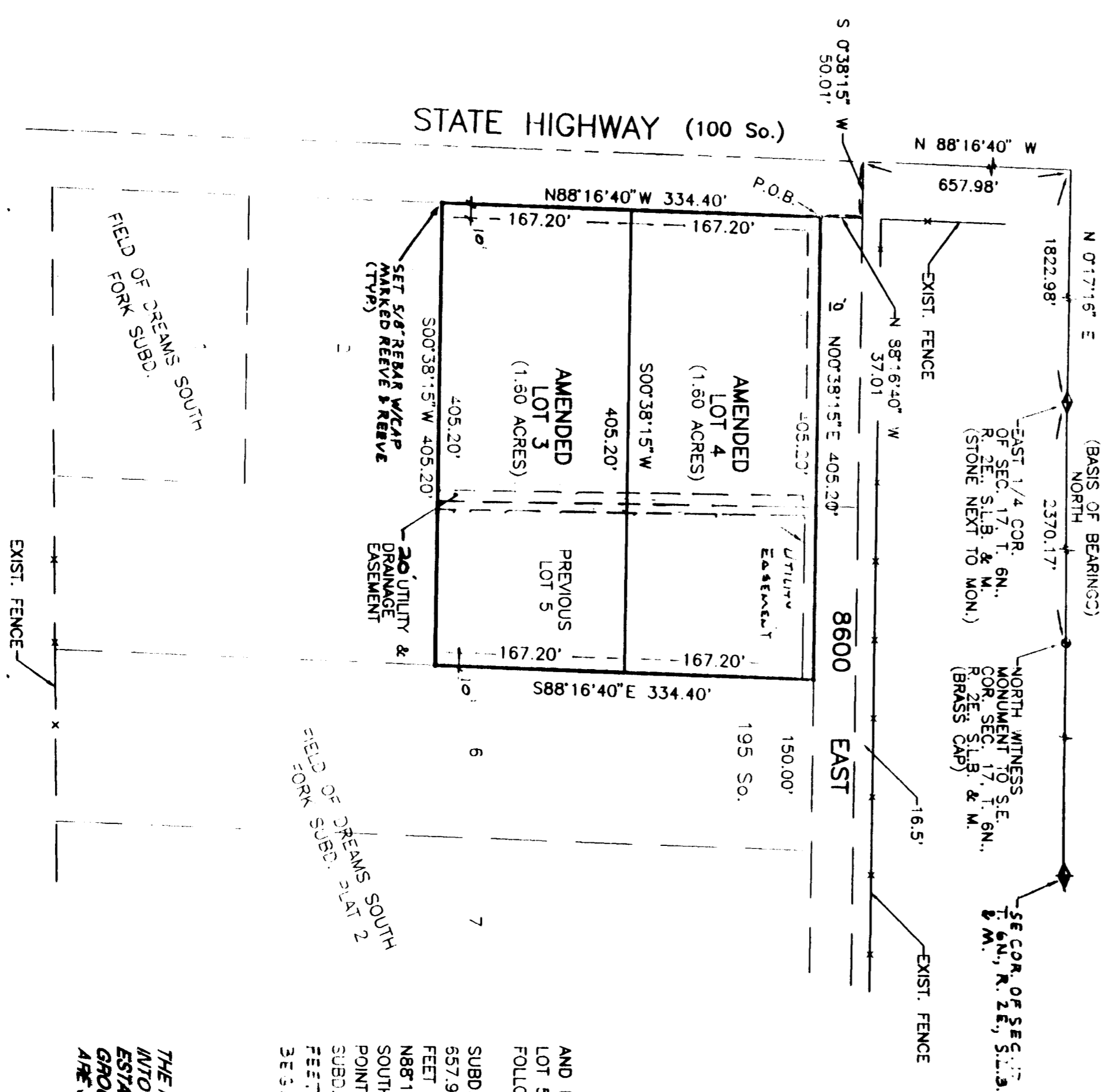


7-93

**FIELD OF DREAMS
SOUTH FORK SUBD.
AMENDED LOTS 3, 4, & 5**
PART OF THE NE 1/4 OF SEC. 17, T. 6N., R. 2E., S. 1B. & M. U.S. SURVEY
WEBER COUNTY, UTAH
MAY, 1994



BOUNDARY DESCRIPTION
A PART OF THE NE 1/4 OF SEC. 17, T. 6N., R. 2E., S. 1B. & M. AND PART OF LOTS 3 & 4 OF FIELD OF DREAMS SOUTH FORK SUBD. AND LOT 5 OF FIELD OF DREAMS SOUTH FORK SUBD. PLAT 2 DESCRIBED AS FOLLOWS:
BEGINNING AT THE NE COR. OF LOT 4, FIELD OF DREAMS SOUTH FORK SUBD. WHICH IS NORTH 71°17'51\"/>

ABSTRACT
THE PURPOSE OF THIS PLAT IS TO SUBDIVIDE THE PROPERTY INTO LOTS AND STREETS. THE BOUNDARY LINES WERE ESTABLISHED BY A SURVEY THAT WAS PERFORMED ON THE GROUND MEASUREMENTS USED TO ESTABLISH THE BOUNDARY OF THE SOUTH FORK SUBD.

SURVEYOR'S CERTIFICATE
I, **John P. Reavey**, being a REGISTERED PROFESSIONAL SURVEYOR in the State of Utah, do hereby certify that the subdivision of the Field of Dreams South Fork Subdivision, as shown on this plat, and the boundaries thereon, were surveyed and established in accordance with the laws and regulations of the State of Utah, and that the same are correct and true to the best of my knowledge and belief.
SIGNED THIS 20th DAY OF MAY, 1994
John P. Reavey
REGISTERED PROFESSIONAL SURVEYOR
UTAH LICENSE NUMBER 22-14666-2201


OWNER'S DECLARATION AND CERTIFICATION
WE, THE UNDERSIGNED OWNERS OF THE HEREIN-DESCRIBED TRACT OF LAND, do hereby certify that the subdivision of the Field of Dreams South Fork Subdivision, as shown on this plat, and the boundaries thereon, were surveyed and established in accordance with the laws and regulations of the State of Utah, and that the same are correct and true to the best of our knowledge and belief.
SIGNED THIS 20th DAY OF MAY, 1994
John P. Reavey
REGISTERED PROFESSIONAL SURVEYOR
UTAH LICENSE NUMBER 22-14666-2201

ACKNOWLEDGEMENT
STATE OF UTAH)
COUNTY OF) ss:
ON the 20th DAY OF MAY, 1994, PERSONALLY APPEARED before me the undersigned Notary Public, the owners, their heirs, assigns, and assigns, who being the duly sworn did acknowledge to me the execution of the foregoing instrument, and for the purposes herein mentioned.
COMMISSION EXPIRES: David H. Miller
NOTARY PUBLIC

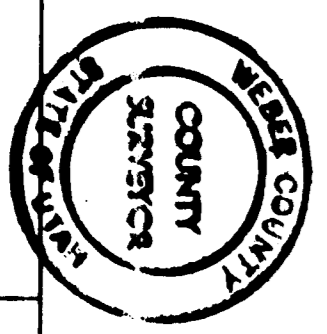
COMMISSION EXPIRES
NOTARY PUBLIC
WEBER COUNTY RECORDER
ENTRY NO. 123456, FEE PAID \$25.00
FILED FOR RECORD AND RECORDED IN BOOK 345, PAGE 1234 OF THE OFFICIAL RECORDS OF THE COUNTY OF WEBER, UTAH.
RECORDED FOR
WEBER COUNTY RECORDER
DATE RECORDED: FEB 12 1994

WEBER COUNTY PLANNING COMMISSION
APPROVED BY THE WEBER COUNTY PLANNING COMMISSION ON THE 15th DAY OF FEBRUARY, 1994.
Robert Wilson
CHAIRMAN

REEVE & REEVE, INC.
CIVIL AND ENVIRONMENTAL ENGINEERING
LAND SURVEYING AND DESIGN
SODEN, UTAH



WEBER COUNTY SUPERVISOR
APPROVED BY THE WEBER COUNTY SUPERVISOR ON THE 15th DAY OF FEBRUARY, 1994.
Robert Wilson
CHAIRMAN



WEBER COUNTY ACCEPTANCE
I HEREBY CERTIFY THAT THE REQUIREMENTS OF THE UTAH LAND SURVEY STATUTES AND REGULATIONS HAVE BEEN COMPLIED WITH DATED THIS 15th DAY OF FEBRUARY, 1994.
Robert Wilson
CHAIRMAN

WEBER COUNTY ATTORNEY
I HEREBY CERTIFY THAT THE REQUIREMENTS OF ALL APPLICABLE STATUTES AND REGULATIONS HAVE BEEN COMPLIED WITH DATED THIS 15th DAY OF FEBRUARY, 1994.
David H. Miller
NOTARY PUBLIC

WEBER COUNTY RECORDER
ENTRY NO. 123456, FEE PAID \$25.00
FILED FOR RECORD AND RECORDED IN BOOK 345, PAGE 1234 OF THE OFFICIAL RECORDS OF THE COUNTY OF WEBER, UTAH.
RECORDED FOR
WEBER COUNTY RECORDER
DATE RECORDED: FEB 12 1994

RECEIVED
FEB 12 1994
WEBER COUNTY SUPERVISOR