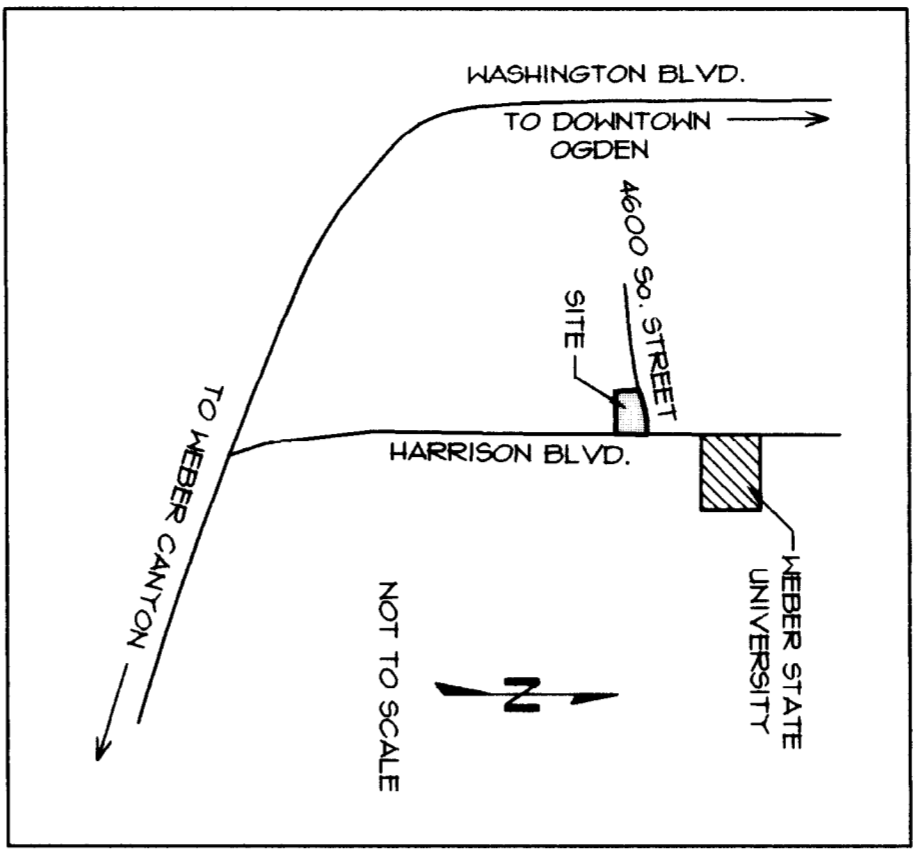
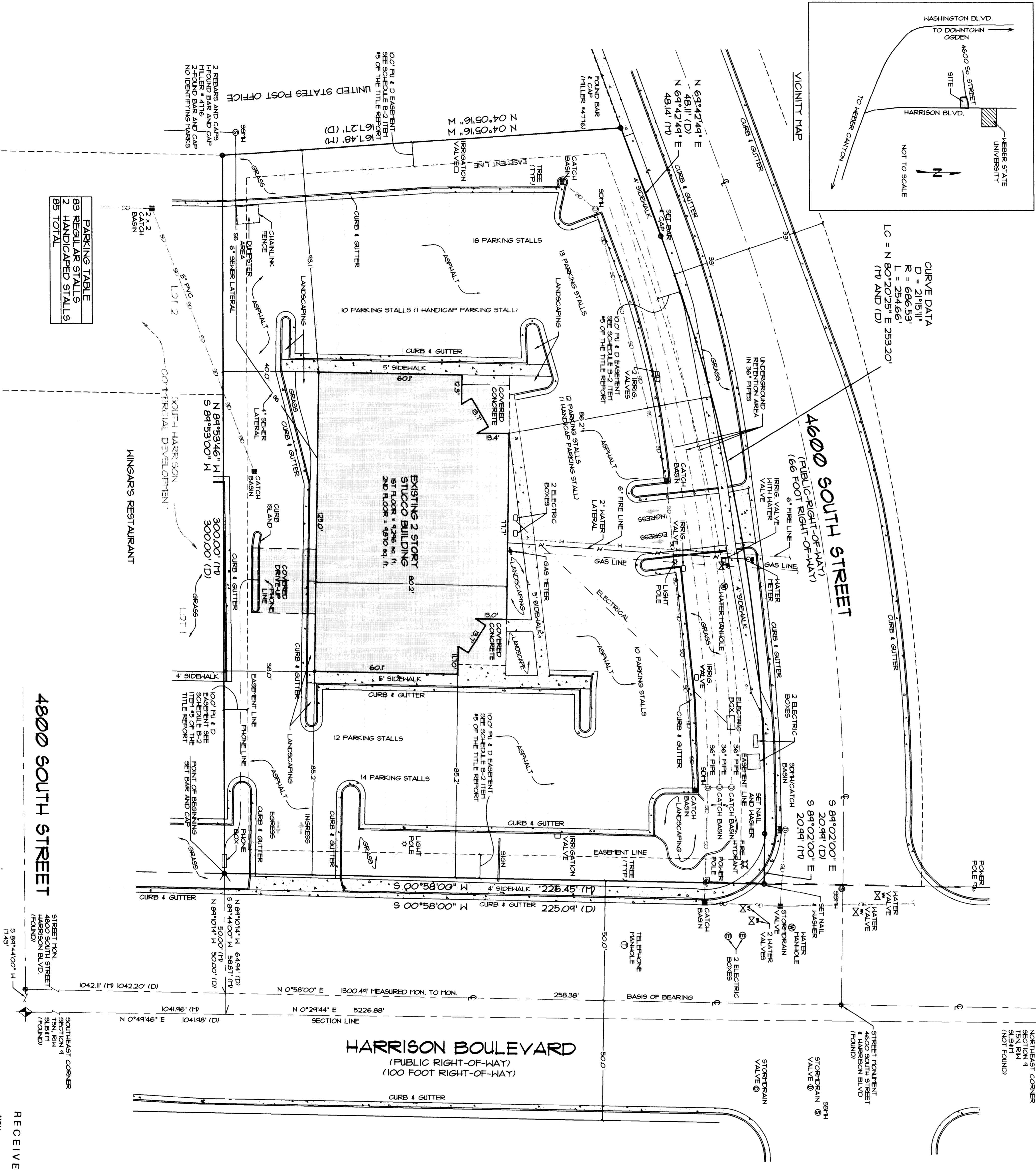


000000000000000000000000



CURVE DATA
D = 218.51'
R = 686.53'
LC = N 80°20'25" E 283.20'

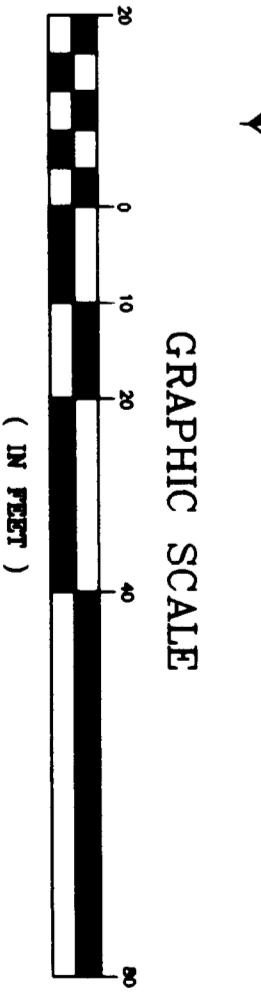


PARKING TABLE
83 REGULAR STALLS
2 HANDICAPPED STALLS
85 TOTAL

4800 SOUTH STREET

HARRISON BOULEVARD
(PUBLIC RIGHT-OF-WAY)
(100 FOOT RIGHT-OF-WAY)

RECEIVED
NOV 23 1998
Webster County Surveyor



- LEGEND
STORM DRAIN TANKICLE
SANITARY SEWER TANKICLE
EXISTING HYDRANT
CATCH BASIN
IRRIGATION VALVE
WATER VALVE
ELECTRIC BOX
SET NAIL & WABER
HANDHELD TANKICLE
LIGHT POLE
UTILITY POLE
STORM DRAIN LINE
SET BAR & CAP
SECTION CORNER

LOCATED IN THE SOUTHEAST QUARTER
OF SECTION 9
TOWNSHIP 5 NORTH RANGE 1 WEST
SALT LAKE BASE & MERIDIAN

SURVEYOR'S NARRATIVE
I, Keith R. Russell, do hereby state that I am a Registered Land Surveyor and that I hold certificate no. 166486...

Being a part of the southeast quarter of Section 9, Township 5 North, Range 1 West, Salt Lake Base and Meridian, ...

Witness my hand and the seal of my office this 14th day of November, 1998.

Keith R. Russell




Table with 4 columns: No., revision, date, by. Contains a single row with '1', '1', '5/14/98', 'MBS'.

ENSIGN logo and contact information: 90 East Fort Union Blvd., Suite 100, Midvale, Utah 84047. Phone: (801) 255-0529. Fax: (801)-255-4449. Project manager: K. RUSSELL, drawn by: MBS, date: 5/14/98.

Project information: Project name: CENTENNIAL BANK BUILDING, 4600 SOUTH HARRISON BOULEVARD, OGDEN, UTAH. Commercial Real Estate Investments L.C. Sheet title: ALTA/ACSM LAND TITLE SURVEY. Project no.: 98-100. Sheet no.: 1 of 1.