



002925



- Legend**
- Set Rebar & Cap
  - W.C.S. Weber County Survey
  - △ Found Monument
  - △ Found Nail & Washer

**NARRATIVE**

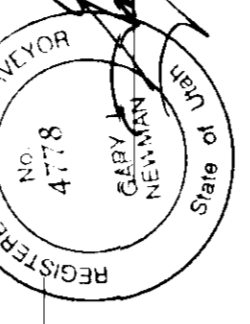
This Property Survey was requested by Mr. Terry Larsen, for the purpose of establishing his property corners. A line bearing N 05° 00' 00" W between an existing monument found at the corner of the property and the centerline of the South Boundary established by Great Basin on the Centerline 5' North of the South Boundary of Jackson Acres Subdivision No. 4 was used as the basis of bearings. Property corners were set as depicted on the drawing.

**BOUNDARY DESCRIPTION**

All of Lot 22, Jackson Acres Subdivision No. 2, Fair West City, Weber County, Utah, according to the Official Plat Herein.

**SURVEYOR'S CERTIFICATE**

I, Gary L. Newmon, do hereby certify that I am a Registered Land Surveyor in the State of Utah, and I have made a survey of the above described property. I further certify that the above plat correctly shows the true dimensions of the property surveyed.



Date **8-2-02**  
 Gary L. Newmon

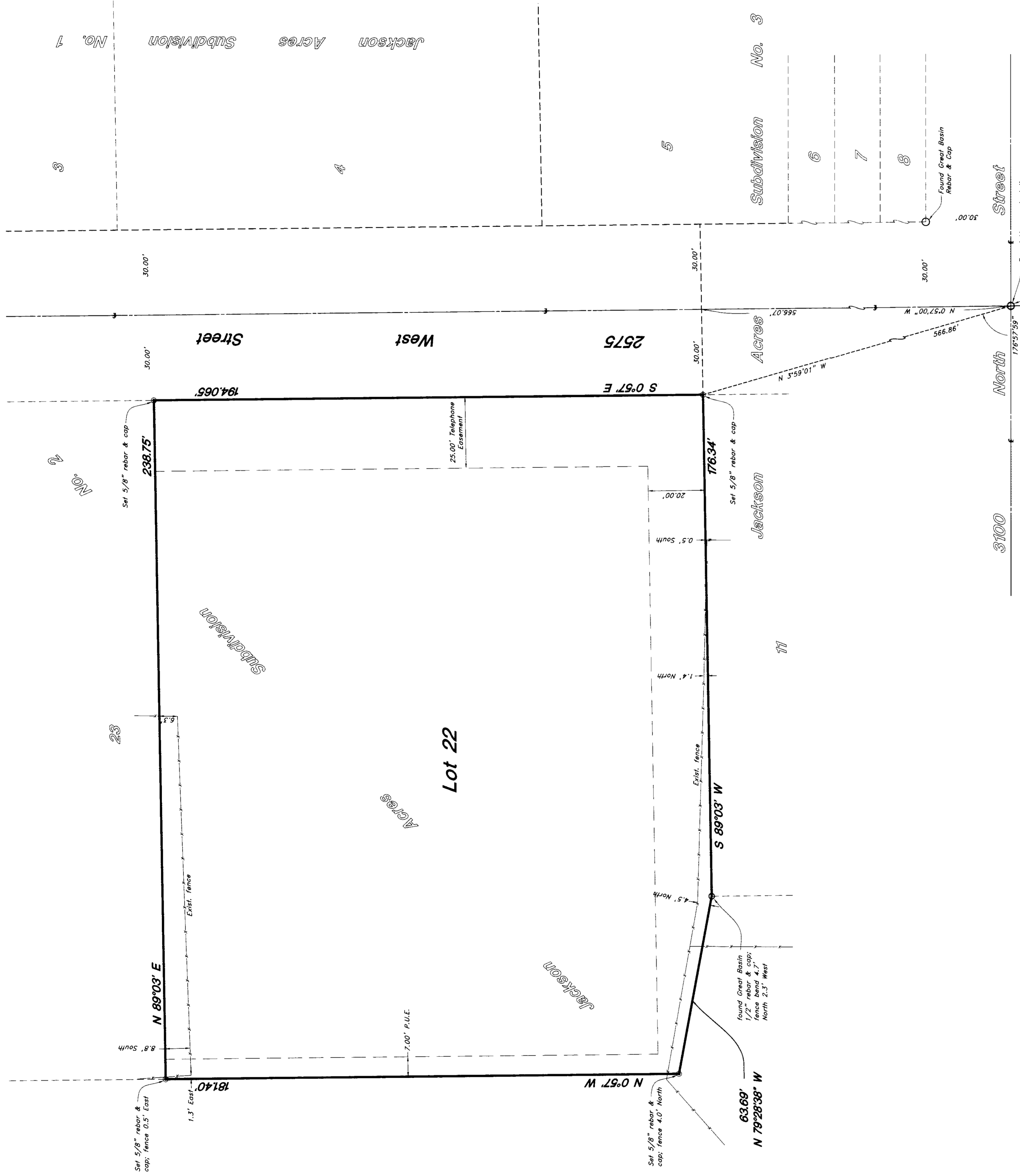
RECEIVED  
 AUG 28 2002  
 Weber County Surveyor  
 002925

**Property Survey**

**Terry Larsen**  
 3185 North 2575 West  
 Fair West City, Weber County, Utah 84409

DATE: **30 Jul, 2002**  
 SCALE: **1" = 20'**  
 REVISIONS: **02N18V**

**GREAT BASIN ENGINEERING NORTH**  
 4774 South 1800 West - Suite 102  
 P.O. Box 8007, Ogden, Utah 84409



002925

002925

002925

002925