

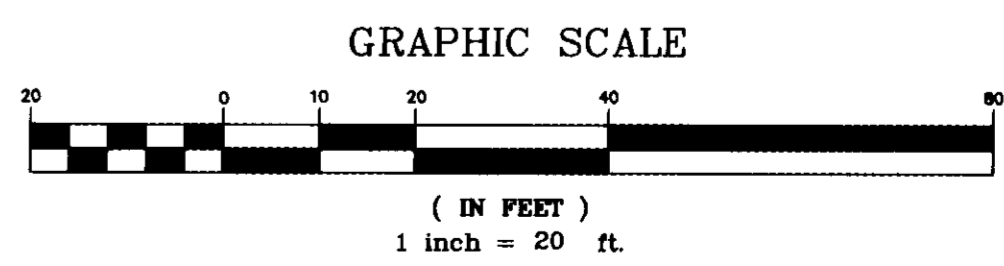
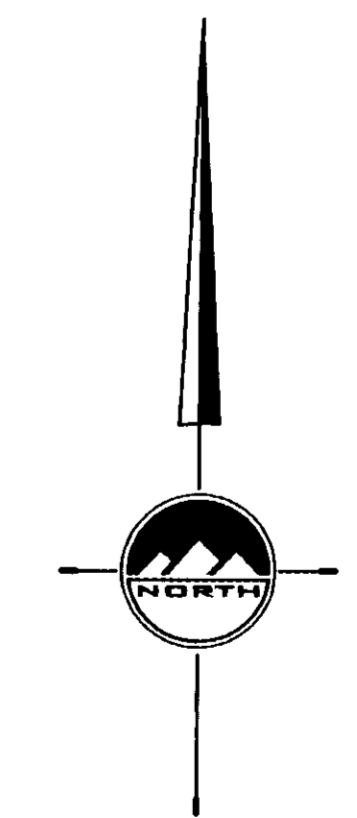

SURVEYOR'S NARRATIVE
 I, Donald D. Moore, Jr. do hereby state that I am a Registered Land Surveyor and that I hold certificate no. 149039 as prescribed by the laws of the State of Utah and represent that I have made a survey of the following described property. The Basis of Bearing as noted, and monuments as found, are shown hereon.

PROPERTY DESCRIPTION

Parcel 1
 Beginning at a point on the North line of 2175 North Street, said point being West 3.38 feet and South 1°36'06" West 599.50 feet from the East Quarter Corner of Section 32, Township 7 North, Range 1 West, Salt Lake Base and Meridian, running thence South 86°56'15" East 81.90 feet along the North line of said 2175 North Street; thence South 1°03'45" West 159.85 feet to an existing fence line; thence North 89°21'10" West 81.90 feet along said existing fence line; thence North 1°03'45" East 160.44 feet to the point of beginning.
 Contains 0.30 acres.

Parcel 2
 Beginning at a point on the North line of 2175 North Street, said point being West 3.38 feet, South 1°36'06" West 599.50 feet, and South 86°56'15" East 191.90 feet from the East Quarter Corner of Section 32, Township 7 North, Range 1 West, Salt Lake Base and Meridian, running thence South 86°56'15" East 85.75 feet along the North line of said 2175 North Street; thence South 1°42'21" West 158.45 feet to an existing fence line; thence North 89°21'10" West 83.91 feet along said existing fence line; thence North 1°03'45" East 159.05 feet to the point of beginning.
 Contains 0.31 acres.

10/29/99
 Date
 Donald D. Moore, Jr.
 License Number 149039




LOCATED IN THE SOUTHEAST QUARTER OF SECTION 32
 TOWNSHIP 7 NORTH, RANGE 1 WEST
 SALT LAKE BASE AND MERIDIAN
 NORTH OGDEN CITY, WEBER COUNTY, UTAH

ENSIGN
 SURVEYING & ENGINEERING

1558 West 700 North, Suite 5
 Layton, Utah 84041
 (801) 547-1100
 fax (801) 593-6315

Project manager: DONALD MOORE
 drawn by: L. K. STRAUB
 date: 09/21/99

No.	date	revision
1		
2		
3		
4		
5		
6		
7		
8		
9		



SCOTTSDALE ESTATES
 2175 NORTH 500 EAST
 NORTH OGDEN CITY, UTAH

REAL ESTATE INVESTMENTS
 BOUNDARY SURVEY

Project name:
 sheet title:

RECEIVED
 FEB 10 2003
 Weber County Surveyor

file: F:\PROJ\ECT\94082
 project no.: 94082
 sheet: 1 of 1