

02997


**SURVEYOR'S NARRATIVE**  
 I, Donald D. Moore, Jr. do hereby state that I am a Registered Land Surveyor and that I hold certificate no. 149039 as prescribed by the laws of the State of Utah and represent that I have made a survey of the following described property. The Basis of Bearing as noted, and monuments as found, are shown hereon.

**PROPERTY DESCRIPTION**  
 Beginning at a point on the east line of 4300 West Street, said point being North 0° 31'32" East 105.00 feet along the section line and South 89°44'21" East 33.00 feet from the West Quarter Corner of Section 21, Township 4 North, Range 2 West Salt Lake Base and Meridian, and running:  
 thence North 0°31'32" East 365.00 feet along the east line of said 4300 West Street;  
 thence South 89°44'21" East 387.00 feet;  
 thence South 0°31'32" West 365.00 feet;  
 thence North 89°44'21" West 387.00 feet to the point of beginning.

Contains 141,257 square feet, 3.24 acres

8/4/99  
Date

*Donald D. Moore, Jr.*  
Donald D. Moore, Jr.  
License Number 149039



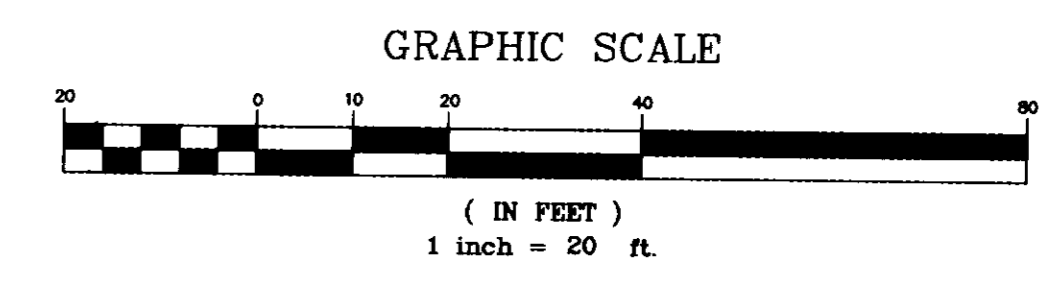

**E N S I G N**  
 ENGINEERING & PLANNING SURVEYING  
 1558 West 700 North, Suite 5  
 Layton, Utah 84041  
 (801) 547-1100  
 fax (801) 593-6315  
 project manager: Donald D. Moore drawn by: Johana Jensen date: 7-28-99

| No. | revision | date | by |
|-----|----------|------|----|
| 9   |          |      |    |
| 8   |          |      |    |
| 7   |          |      |    |
| 6   |          |      |    |
| 5   |          |      |    |
| 4   |          |      |    |
| 3   |          |      |    |
| 2   |          |      |    |
| 1   |          |      |    |

D & R DEVELOPMENT, L.C.

RECEIVED  
 FEB 10 2003  
 Weber County Surveyors

02997



**CLYDE PROPERTY SURVEY**  
 5836 SOUTH 4300 WEST  
 HOOPER, UTAH  
 D & R DEVELOPMENT  
 PROPERTY SURVEY

Project name:  
 sheet title:  
 file: F:\PROJECT\11057\DWG\PS.DWG  
 project no.: L1037  
 sheet: 1 of 1