

# TOWNSHIP 7 NORTH, RANGE 4 EAST, SLB&M

## SECTIONS 4 AND 9

### DEPENDENT RESURVEY AND SECTION SUBDIVISION

NATIONAL FOREST

NATIONAL FOREST

LAND

LAND

N<sup>1</sup>/<sub>2</sub>NW<sup>1</sup>/<sub>4</sub>

NE<sup>1</sup>/<sub>4</sub>

S<sup>1</sup>/<sub>2</sub>NW<sup>1</sup>/<sub>4</sub>

E<sup>1</sup>/<sub>4</sub>

SW<sup>1</sup>/<sub>4</sub>

SE<sup>1</sup>/<sub>4</sub>

Lat. 41°22'42.832" N. (NAD 83)  
 Long. 111°29'32.329" W. (NAD 83)

Lat. 41°20'58.746" N. (NAD 83)  
 Long. 111°29'32.378" W. (NAD 83)

**PURPOSE OF SURVEY**  
 THIS SURVEY WAS MADE AT THE REQUEST OF THE USDA FOREST SERVICE, FOR THE PURPOSE OF RESTORING, ESTABLISHING, MARKING, AND PERPETUATING THE CORNERS AND PROPERTY LINES WHICH DEFINE THE LANDS OWNED BY THE UNITED STATES OF AMERICA AND ADMINISTERED BY THE USDA FOREST SERVICE.

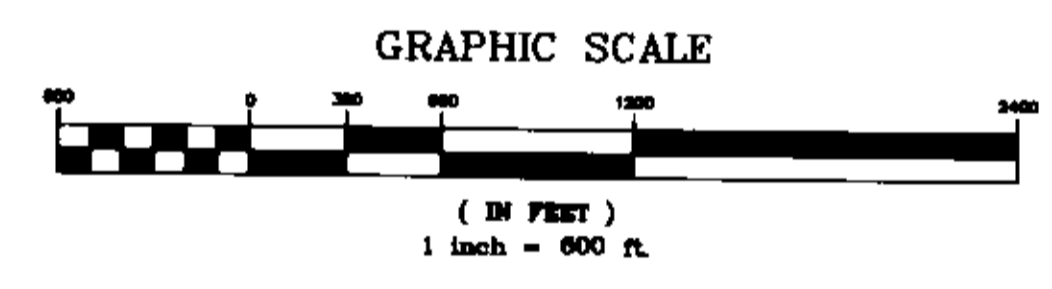
**REFERENCES**  
 1985 B.L.M. DEPENDENT RESURVEY OF T 7 N, R 4 E, SLB&M, CONDUCTED BY RICHARD A. ZANINOVICH UNDER SPECIAL INSTRUCTIONS DATED JUNE 5, 1985, GROUP NUMBER 668, UTAH.

**BASIS OF BEARING**  
 ALL BEARINGS ARE TRUE (MEAN GEODETIC) BEARINGS BASED ON GPS OBSERVATIONS. CONTROL WAS ESTABLISHED FROM THE 1938 TRIANGULATION STATION "MONTE", PID MR0695, WITH 1994 NAD 83 COORDINATES:  
 LAT.: 41°25'18.78060" N.  
 LONG: 111°31'02.83527" W.

**CERTIFICATE OF SURVEY**  
 I, HENRY J. PETERSON, L.S. No. 501184, STATE OF UTAH DO HEREBY CERTIFY THAT THE SURVEY REPRESENTED ON THIS PLAT WAS PERFORMED BY ME OR UNDER MY SUPERVISION IN ACCORDANCE WITH THE LAWS OF THE STATE OF UTAH, AS AN AGENT OF AND FOR THE EXCLUSIVE USE OF THE U.S. DEPARTMENT OF AGRICULTURE, FOREST SERVICE.

- LEGEND**
- PRIVATE NATIONAL FOREST BOUNDARIES SURVEYED AND POSTED.
  - U.S.F.S. FOUND 1985 B.L.M. ALUMINUM CAP/ALUMINUM PIPE MONUMENT.
  - FOUND 1983 FOREST SERVICE ALUMINUM CAP/ALUMINUM PIPE MONUMENT.
  - FOREST SERVICE MONUMENT SET FROM ORIGINAL EVIDENCE.
  - FOREST SERVICE MONUMENT SET BY PROPORTIONATE MEASUREMENT.
  - FOREST SERVICE SECTION SUBDIVISION MONUMENT SET.




**NOTES**  
  
 FIELD WORK WAS PERFORMED USING A TRIMBLE 5700 GLOBAL POSITIONING SYSTEM UNIT.  
 GEOGRAPHIC COORDINATES SHOWN ARE BASED ON THE 1983 NORTH AMERICAN DATUM.  
 CORNER PERPETUATION AND MONUMENTATION RECORDS FILED SEPARATELY.



1985 B.L.M. RECORD BEARINGS AND DISTANCES ARE SHOWN IN (PARENTHESES).  
 ALL DISTANCES SHOWN ARE IN FEET.  
 ALL FOREST SERVICE MONUMENTS ARE AN ALUMINUM POST WITH A 3 1/2" DIAMETER ALUMINUM CAP, WITH IDENTIFYING "LOGO".



RECEIVED  
 JAN 23  
 Weber County Surveyor

PROJECT NAME	LIGHTENING RIDGE		
	U.S. DEPARTMENT OF AGRICULTURE FOREST SERVICE		
	REGION 4	WASATCH-CACHE NATIONAL FOREST	
RECORD OF SURVEY NATIONAL FOREST BOUNDARY TOWNSHIP 7 NORTH, RANGE 4 EAST, SLB&M SECTIONS 4 AND 9 DEPENDENT RESURVEY AND SECTION SUBDIVISION WEBER COUNTY, UTAH			
SURVEYED BY: 	DATE: 1-21-2005	DRAWN BY: DTG	COMPUTER FILE:
THIS SURVEY WAS MADE AT MY REQUEST AND ACCEPTED FOR NATIONAL FOREST MANAGEMENT PURPOSES:		CHECKED BY: WGD	FIELD BOOK No: 2003005
 FOREST SUPERVISOR	DATE: 4/21/05	SHEET: 1 OF 1	PLAT No: 2003005