


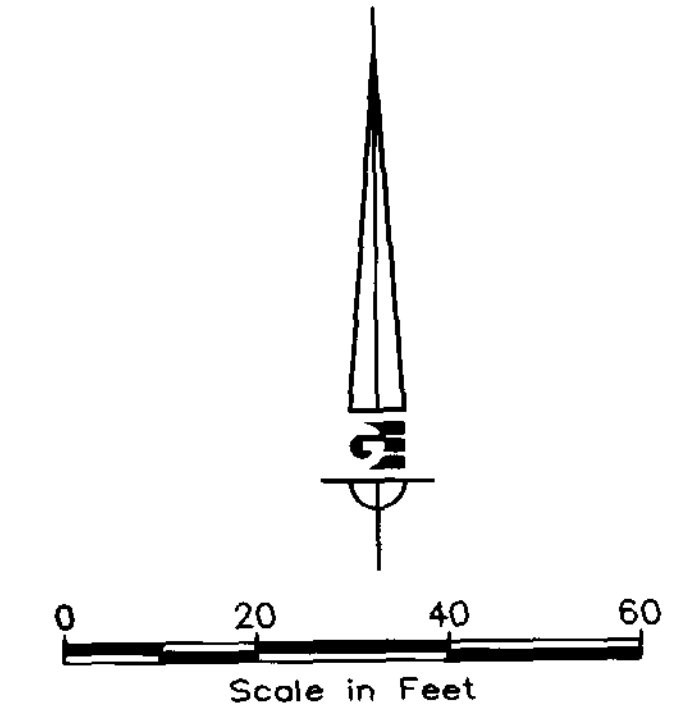
003701

CERTIFICATION

I, KEN E. GARDNER, DO HEREBY CERTIFY THAT I AM A REGISTERED LAND SURVEYOR, AND THAT I HOLD CERTIFICATE NO. 154270 IN ACCORDANCE WITH TITLE 58, CHAPTER 22, PROFESSIONAL ENGINEERS AND LAND SURVEYORS LICENSING OF THE STATE OF UTAH ACT. I FURTHER CERTIFY THAT BY AUTHORITY OF THE OWNERS I HAVE COMPLETED A SURVEY OF THE PROPERTY DESCRIBED ON THIS PLAT IN ACCORDANCE WITH SECTION 17-23-17 AND HAVE VERIFIED ALL MEASUREMENTS.



SIGNED AND DATED




LEGAL DESCRIPTION

ALL OF LOT 1 NORTH MALKOS ESTATES, WEBER COUNTY, UTAH

NARRATIVE

THE PURPOSE OF THIS SURVEY WAS TO RETRACE THE BOUNDARY OF LOT 1 MALKOS ESTATES. ALL LOT CORNERS WERE FOUND. THERE APPEARS TO BE A MISPRINT ON THE ORIGINAL DEDICATION PLAT ON THE TIE LINE TO THE SECTION CORNER.

003701



REVISIONS	DATE	DESCRIPTION

SCALE: 1" = 20'
 DATE: SEPTEMBER 2006
 DESIGN: _____
 DRAWN: CEM / DA
 CHECKED: _____
 DWG: C:\Eggin\survey\dwg\100000.dwg



RECORD OF SURVEY
 NORTH MALKOS ESTATES
 LOT 1
 WEBER COUNTY, UTAH

5075 S. Adams Ave.
 Parkway, Suite 200
 Ogden, Utah 84405
 (801) 478-0202

Gardner Engineering

1
 1

