

FOUND CENTERLINE MONUMENT IN THE INTERSECTION OF 1000 NORTH STREET AND 7300 EAST STREET.

**Legend**

- ⊕ = CENTERLINE MONUMENT
  - = WELL
  - = SET 5/8" REBAR AND PLASTIC CAP STAMPED "REEVE & ASSOCIATES"
  - = BOUNDARY LINE
  - x - x - = EXISTING FENCELINE
  - - - = ADJOINING PROPERTY
  - [Stippled] = EXISTING PAVEMENT
  - [Hatched] = EXISTING FENCELINE
  - [Cross-hatched] = COMMUNITY WATER SYSTEM
- Scale: 1" = 20'

**Boundary Description**

PART OF THE NORTHWEST QUARTER OF SECTION 7, T.6N., R.2E., S.L.B.&M., U.S. SURVEY. DESCRIBED AS FOLLOWS:  
 ALL OF LOT 10 OF CASEY ACRES SUBDIVISION IN WEBER COUNTY, UTAH.  
 CONTAINING 0.92 ACRES

**Basis of Bearings**

THE BASIS OF BEARINGS FOR THIS PLAT IS THE CENTERLINE OF 1000 NORTH STREET BETWEEN A FOUND CENTERLINE MONUMENT AT THE INTERSECTION OF 1000 NORTH STREET AND 7300 EAST STREET AND A SET CENTERLINE MONUMENT AT THE POINT OF TANGENCY ON 1000 NORTH STREET. SHOWN HEREON AS N89°23'14"E.

**Narrative**


THE PURPOSE OF THIS SURVEY IS TO DETERMINE THE BOUNDARY OF LOT 10 OF CASEY ACRES SUBDIVISION. MONUMENTS FOUND IN 1000 NORTH STREET WERE USED AS THE BASIS OF CONTROL FOR THIS SURVEY. ALL LOT CORNERS WERE SET WITH A 5/8" REBAR AND PLASTIC CAP STAMPED "REEVE & ASSOCIATES". SURVEY REQUESTED BY MARK WELTON.

**Surveyor's Certificate**

I, **DARYL N. PENROD**, DO HEREBY CERTIFY THAT I AM A REGISTERED PROFESSIONAL LAND SURVEYOR IN THE STATE OF UTAH IN ACCORDANCE WITH TITLE 58, CHAPTER 22, PROFESSIONAL ENGINEERS AND LAND SURVEYORS ACT; AND THAT I HAVE COMPLETED A SURVEY OF THE PROPERTY DESCRIBED ON THIS PLAT IN ACCORDANCE WITH SECTION 17-23-17 AND HAVE VERIFIED ALL MEASUREMENTS, AND HAVE PLACED MONUMENTS AS REPRESENTED ON THIS PLAT. I FURTHER CERTIFY THAT THIS PLAT IS A CORRECT REPRESENTATION OF THE LAND SURVEYED AND HAS BEEN PREPARED IN CONFORMITY WITH THE MINIMUM STANDARDS AND REQUIREMENTS OF THE LAW.


SIGNED THIS 2nd DAY OF October, 2006

5331527  
 UTAH LICENSE NUMBER




**Curve Table**

CURVE	RADIUS	ARC LENGTH	CHORD LENGTH	CHORD BEARING	DELTA ANGLE	TANGENT
C1	681.62'	55.07'	55.05'	N86°48'26"W	4°37'44"	27.55'
C2	925.87'	98.89'	98.84'	S87°33'09"E	6°07'11"	49.49'
C3	711.62'	133.61'	133.41'	N89°52'17"W	10°45'28"	67.00'
C4	695.87'	95.69'	95.65'	S87°33'10"E	6°07'12"	47.89'



REVISIONS	DESCRIPTION
DATE	

**Lot 10 Casey Acres Subdivision**  
 WEBER COUNTY, UTAH  
**Record of Survey for Mark Welton**



**Project Info.**

Surveyor: D. PENROD  
 Designer: N. ANDERSON  
 Begin Date: 05-19-06  
 Name: LOT 10 CASEY ACRES  
 Scale: 1"=30'  
 Checked:  
 Number: 5287-01