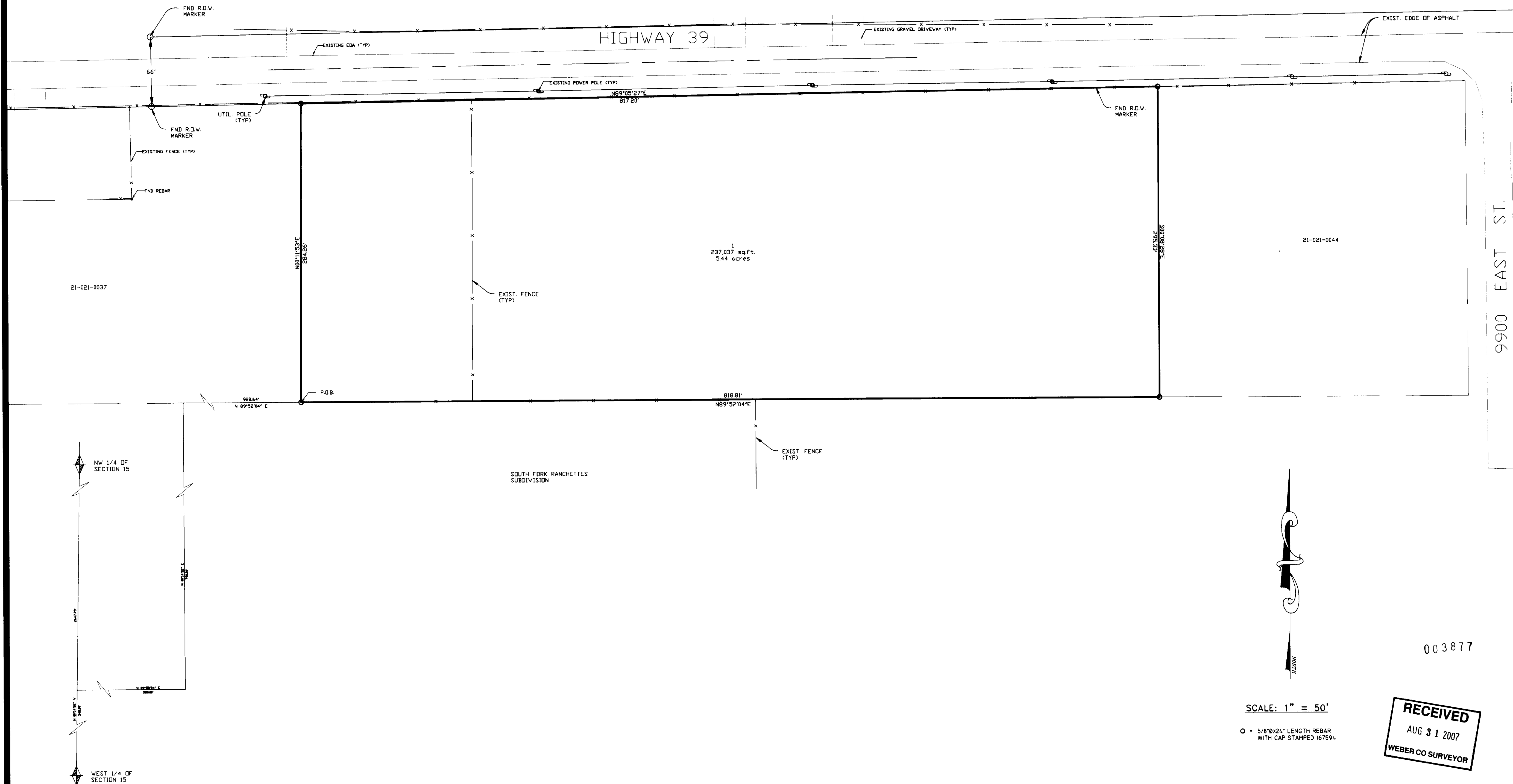


RECORD OF SURVEY
A PART OF THE NW 1/4 OF SECTION 15, T. 6 N., R. 2E, S.L.B. & M.
WEBER COUNTY, UTAH




SURVEYORS CERTIFICATE

I, DALLAS K. BUTTARS, HOLDING LICENSE NUMBER 167594 IN ACCORDANCE WITH TITLE 58, CHAPTER 22, PROFESSIONAL ENGINEERS AND LAND SURVEYORS LICENSING ACT, HAVE COMPLETED A SURVEY OF THE PROPERTY DESCRIBED ON THE PLAT IN ACCORDANCE WITH SECTION 17-23-17 AND HAVE VERIFIED ALL MONUMENTS AND PLACED MONUMENTS AS REPRESENTED.

SIGNED THIS 31 DAY OF AUGUST 2007

DALLAS K. BUTTARS
 R.L.S. # 167594



BOUNDARY DESCRIPTION

PART OF THE NORTHWEST QUARTER OF SECTION 15, TOWNSHIP 6 NORTH, RANGE 2 EAST, SALT LAKE BASE AND MERIDIAN, U.S. SURVEY; BEGINNING AT A POINT WHICH IS NORTH 1138.00 FEET AND NORTH 89°37'42" EAST 1478.64 FEET FROM THE WEST QUARTER CORNER OF SAID SECTION 15 (SAID POINT IS NORTH 89°37'42" EAST 368.33 FEET FROM THE NORTHWEST CORNER OF LOT 3, SOUTH FORK RANCHETTES SUBDIVISION) RUNNING THENCE NORTH 00°20' WEST 284.22 FEET TO THE SOUTH RIGHT-OF-WAY LINE OF SOUTH FORK HIGHWAY; THENCE NORTH 88°50'30" EAST 817.20 FEET ALONG SAID SOUTH RIGHT-OF-WAY LINE; THENCE SOUTH 00°39'44" EAST 295.42 FEET TO THE NORTH LINE OF THE SOUTH FORK RANCHETTES SUBDIVISION; THENCE SOUTH 89°37'42" WEST 818.81 FEET ALONG SAID NORTH LINE TO THE POINT OF BEGINNING. CONTAINS 5.44 ACRES


NARRATIVE


THE PURPOSE OF THIS SURVEY WAS TO SET THE PROPERTY CORNERS FOR THE PARCEL SHOWN ON THIS PLAT. THE BASIS OF BEARING IS UTAH STATE PLANE GRID BEARING.

003877

SCALE: 1" = 50'

○ = 5/8"ØX24" LENGTH REBAR WITH CAP STAMPED 167594



 LANDMARK SURVEYING, INC. A COMPLETE LAND SURVEYING SERVICE 4646 S. 3500 W. #A-3, WEST HAVEN, UTAH 84401 PHONE 801-731-4075 FAX 801-731-8506	
CLIENT: BILL CHENEY	
LOCATION: A PART OF THE NW 1/4 OF SECTION 15, T. 6 N., R. 2E, S.L.B. & M.	
SURVEYED: SEPTEMBER 2006	
REVISIONS:	DRAWN BY: D.B.
	CHECKED BY: D.B.
	DATE: 09-07-06
	FILE: 2851RDF'S