

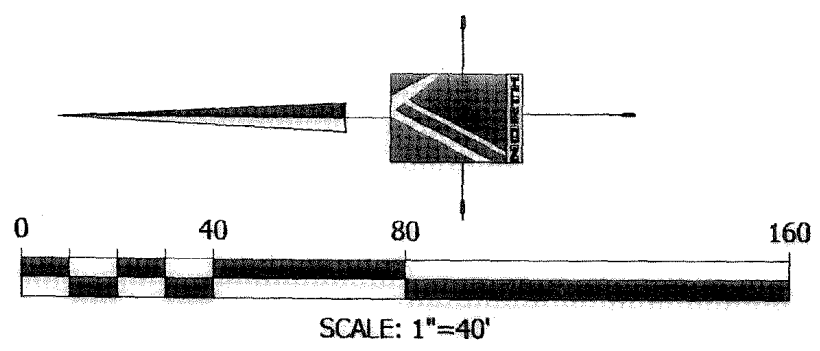
(SEE SHEET 1)
MATCHLINE

OVERALL (AS-SURVEYED)
CONTAINS: 744,058 SQ.FT. / 17.08 AC.

SHOOTING STAR LAND & DEVELOPMENT, L.L.C.
18-056-0058

SHOOTING STAR LAND & DEVELOPMENT, L.L.C.
18-056-0060

BENCHMARK
BENCHMARK IS: TO OF THE BRASS CAP OF THE WEBER COUNTY BENCHMARK # 71128-3-5022
ELEVATION: 4530.87




LEGEND
NOT ALL ITEMS IN THE LEGEND MAY BE APPLICABLE

--- BOUNDARY LINE	--- SW --- EX. SECONDARY WATERLINE	--- (4250) --- EG CONTOUR LINE
--- CENTERLINE	--- T --- EX. TELEPHONE LINE	--- EXISTING ASPHALT
--- EASEMENT LINE	--- G --- EX. GAS LINE	--- CONST. ASPHALT & BASE PER X-SECTION
--- SETBACK LINE	--- W --- EX. CULINARY WATERLINE	--- CONST. CONC. C&G PER X-SECTION
--- ADJACENT PROPERTY LINE	--- SECTION CORNER	--- CONST. CONC. SIDEWALK PER X-SECTION
--- EX. IRRIGATION LINE	--- EX. EXISTING STORM DRAIN CATCH BASIN	
--- EX. LAND DRAIN	--- EX. SDCB	
--- EX. OVERHEAD POWER LINE	--- EX. SSMH	
--- EX. STORM DRAIN	--- FH	
--- EX. SANITARY SEWER	--- WW	
	--- SSMH	

PINNACLE
Engineering & Land Surveying, Inc.
Layton • West Bountiful • Mount Pleasant • St. George
1513 North Hillfield Rd., Suite #2 Layton, UT 84041
Phone: (801) 866-0676 Fax: (801) 866-0678


THE RANCHES
BOUNDARY, TOPOGRAPHIC & UTILITY SURVEY
THE RANCHES L.L.C.
APPROX. 200 EAST, 2400 NORTH
NORTH OGDEN, UTAH
PROJECT #08-048



DATE	REVISION	DATE	REVISION
7-2008		7-2008	
8-2008		8-2008	
8-2008		8-2008	
8-2008		8-2008	

DESIGNED BY	LKM
DRAWN BY	LKM
APPROVED BY	SJT

SHEET #	2	OF	2
---------	---	----	---



P:\2008 PROJECTS\08-048\DWG\08-048 ETSZ.DWG 10/17/2008 1:17 PM

ALL INFORMATION SHOWN HEREON IS NOT FINAL OR APPROVED WITHOUT THE GOVERNING AGENCY'S STAMP AND SIGNATURE. ANY USE OF THIS DRAWING AND ITS CONTENT WITHOUT SAID APPROVAL IS DONE AT THE INDIVIDUAL'S OWN RISK. PINNACLE ENGINEERING & LAND SURVEYING, INC. DOES NOT ASSUME LIABILITY FOR ANY SUCH USE.

