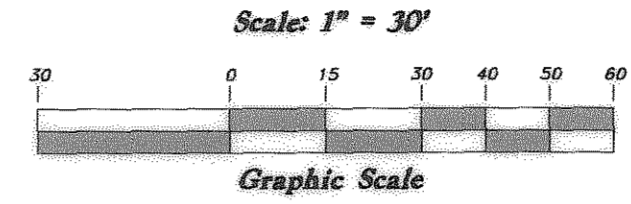



NARRATIVE

This Property Survey was requested by Mr. Brian Bott for the purpose of establishing the property corners. Brass Cap Monuments were found at the intersections of Polk Avenue and Kingston Drive and in 36th Street at the intersections of Polk Avenue, Burch Avenue, and Taylor Avenue. A line Bearing $S 89^{\circ}02'00'' E$ between the monuments at the intersection of 36th Street and Polk Avenue and the intersection of 36th Street and Taylor Avenue was used as Basis of Bearings. Lot Corners were monumented as depicted on this drawing.



Legend

- ▲ Set Nail & Washer
- Set Rebar & Cap
- w/ Panopast
- Set Hub & Tack
- ⊙ Monument to be set
- (Rad.) Radial Line
- (N/R) Non-Radial Line


BOUNDARY DESCRIPTION

All of lots 2 and 3 and Lots 29 and 30, Kingston Heights Annexation of Ogden City, TOGETHER WITH THE FOLLOWING METES AND BOUNDS PARCEL: A part of the Northwest Quarter and the Southwest Quarter of Section 3, Township 5 North, Range 1 West, Salt Lake Base and Meridian, U.S. Survey: Beginning on the North line of 36th Street said point being South $1^{\circ}00'00''$ West 39.34 feet and North $89^{\circ}02'00''$ West 858.00 feet from the Southeast corner of said Northwest Quarter; running thence North $89^{\circ}02'00''$ West 70.00 feet along said North line; thence North $0^{\circ}58'00''$ East 115.00 feet; thence North $89^{\circ}02'00''$ West 70.00 feet; thence North $0^{\circ}58'00''$ East 60.00 feet; thence South $89^{\circ}02'00''$ East 70.00 feet; thence North $0^{\circ}58'00''$ East 89.00 feet; thence South $89^{\circ}02'00''$ East 70.00 feet; thence South $0^{\circ}58'00''$ West 264.00 feet to the point of beginning. Contains 2.261 Acres


SURVEYOR'S CERTIFICATE

I, Gary L. Newman, do hereby certify that I am a Registered Professional Land Surveyor, and that I hold Certificate No. 4778, in accordance with Title 58, Chapter 22, of the Professional Engineers and Surveyors Licensing Act, and I have made a survey of the above described property according to Section 17-23-17 and that the above plat correctly shows the true dimensions of the property surveyed.

Date 4-14-09



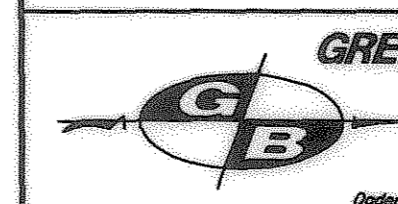
004295



Property Survey

LDS Church - Kingston Ward

A part of the West 1/2 of Section 3, T5N, R1W, SLB&M, U.S. Survey, Ogden City, Weber County, Utah



GREAT BASIN ENGINEERING NORTH
CONSULTING ENGINEERS AND SURVEYORS
5746 South 1475 East - Suite 200
Ogden, Utah 84403
P.O. Box 150048, Ogden, Utah 84415
Ogden (801)394-4515 Salt Lake City (801)521-2222 Fax (801)392-7544

SCALE: 1"=30'
DRAWN: DH
06N324-PS

DATE: 13 Apr, 2009
REVISIONS:

DRWG. NO. 06N324