


N 87°57'58" W (calc'd.)
 N 87°58'07" W (W.C.S.) (Basis of Bearings)

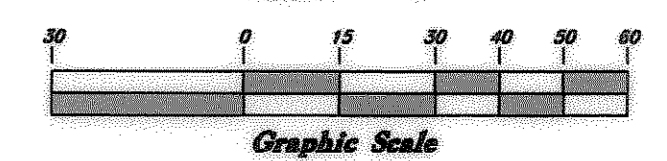
North 1/4 corner of Section
 32, T7N, R1E, SLB&M, U.S.
 Survey (Found Monument)

2632.24' (calc'd.)
 2632.14' (W.C.S.)

Northeast corner of Section
 32, T7N, R1E, SLB&M, U.S.
 Survey (Found Monument)



Scale: 1" = 30'



NARRATIVE

This Survey was requested by Mrs. Carl Scharping for the purpose of Establishing the Boundaries of this property.

Brass Cap Monuments were Found at the Northeast corner, the North 1/4 corner and the Southeast corner of Section 32, T7N, R1E, SLB&M, U.S. Survey. A line bearing North 87°58'07" W between the North 1/4 corner and the Northeast corner was used as the basis of bearings.

The parcels were rotated 0°31'34" counter clockwise around the Northeast corner to match the section line.

Rebar and Caps were found near the Southeast Corner of Lot 53, Silver Bell Estates No. 1, Weber County, Utah, and at the Northeast Corner of Lot 56, Silver Bell Estates Phase 1 1st Amendment.

Property corners were monumented as depicted on this drawing.



BOUNDARY DESCRIPTION

All of Lot 54, Silver Bell Estates No. 1, Weber County, Utah, according to the Official Plat thereof on file in the Weber County Recorder's Office.

SURVEYOR'S CERTIFICATE

I, Andy Hubbard, do hereby certify that I am a Registered Professional Land Surveyor, and that I hold Certificate No. 46242920, in accordance with Title 58, Chapter 22, of the Professional Engineers and Surveyors Licensing Act, and I have made a survey of the above described property according to Section 17-23-17 and that the above plat correctly shows the true dimensions of the property surveyed.

Date 12-14-09



- LEGEND**
- ▲ Set Nail & Washer
 - ⊙ Set Rebar & Cap w/ Fencepost
 - ⊙ Found Rebar & Cap
 - ⊙ Found Rebar
 - ⊙ Set Hub & Tack
 - ⊙ Monument to be set
 - (Rad.) Radial Line
 - (N/R) Non-Radial Line

Silver Bell Estates Phase 1
 First Amendment

Property Survey

Sharping (Silver Bell Estate No. 1, Lot 54)
 2023 North 3775 East, Eden, Utah
 A part of the Southeast 1/4 of Section 32
 T7N, R1E, SLB&M, U.S. Survey



GREAT BASIN ENGINEERING NORTH
 CONSULTING ENGINEERS AND SURVEYORS
 5746 South 1475 East - Suite 200
 Ogden, Utah 84403
 P.O. Box 150048, Ogden, Utah 84415
 Ogden (801)394-4515 Salt Lake City (801)521-0222 Fax (801)392-7544

SCALE: 1" = 30'
 DRAWN: AH
 09N739-PS

DATE: 11 Nov, 2009
 REVISIONS:

DRWG. NO. 09N739