

NORTH OAKS COVE PHASE 7

NORTH QUARTER COR. SEC 28,
TOWNSHIP 7 NORTH, RANGE 1
WEST, S.L.B.&M. (FND. R.R. SPIKE)



NORTHEAST COR. SEC 28,
TOWNSHIP 7 NORTH, RANGE
1 WEST, S.L.B.&M. (FND.
BRASS CAP MONUMENT)

NORTH OGDEN CITY
170020017

STONEWOOD SUBDIVISION PHASE 3

STONEWOOD SUBDIVISION PHASE 6

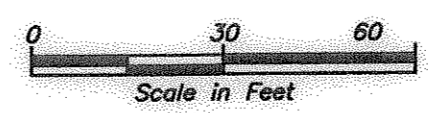
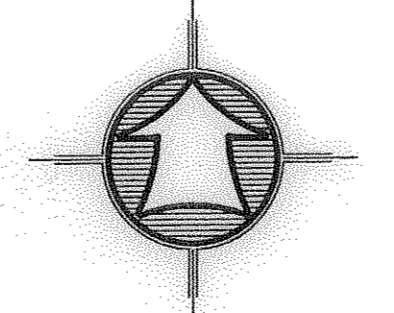
STONEWOOD SUBDIVISION PHASE 4

Narrative

The purpose of this survey was to establish and set the property corners of Lot 50 Stonewood Subdivision Phase 6 as shown and described hereon. The survey was ordered by Terry Chambliss. The control used to establish the property corners was the existing Weber County Survey Monumentation surrounding Section 28, T7N, R1W, SLB&M. The basis of bearing is the North line of the Northeast Quarter of said Section which bears South 88°50'23" East Weber County Grid.

BOUNDARY DESCRIPTION

ALL OF LOT 50, STONEWOOD SUBDIVISION PHASE 6, NORTH OGDEN CITY, WEBER COUNTY, UTAH





LEGEND

- SUBJECT PROPERTY LINE
- ADJOINER PROPERTY LINE
- CENTERLINE
- SECTION LINE
- FENCE LINE
- EXISTING BUILDING
- EXISTING CONCRETE
- SECTION CORNER
- SET 5/8" REBAR W/ CAP

SURVEY CERTIFICATE


I, K. Greg Hansen, do hereby certify that I am a Registered Land Surveyor, and that I hold Certificate No. 167819 as prescribed by the Laws of the State of Utah, and that I have made and/or Supervised the survey of the property shown and described hereon and that this plot is a true and correct representation of said survey to the best of my knowledge and belief.

K. Greg Hansen,
R.L.S. No. 167819



No.	Date	By	Revision

HANSEN & ASSOCIATES, INC.
Consulting Engineers and Land Surveyors
538 North Main Street, Brigham, Utah 84302
Visit us at www.hansen.net
Logan
Ogden
Brigham City
(801) 398-9605 (435) 782-8272



Drawn By: KJW Date: 2/14/10
Checked By: _____
Approved By: _____
Scale: 1"=30'
Drawing File: 10-3-12PS
JOB NUMBER: 10-3-12

PROPERTY SURVEY FOR
TERRY CHAMBLISS
829 EAST 3300 NORTH
NORTH OGDEN, WEBER COUNTY, UTAH
A PART OF THE NORTHEAST QUARTER OF SECTION 28,
TOWNSHIP 7 NORTH, RANGE 1 WEST, S.L.B. & M.

SHEET
1
OF
1
SHEETS