


RECORD OF SURVEY

SURVEYOR'S CERTIFICATE

I, DALLAS K. BUTTARS, HOLDING LICENSE NUMBER 167594 IN ACCORDANCE WITH TITLE 58, CHAPTER 22, PROFESSIONAL ENGINEERS AND LAND SURVEYORS LICENSING ACT, HAVE COMPLETED A SURVEY OF THE PROPERTY DESCRIBED ON THE PLAT IN ACCORDANCE WITH SECTION 17-23-17 AND HAVE VERIFIED ALL MEASUREMENTS AND PLACED MONUMENTS AS REPRESENTED ON THE PLAT.

SIGNED THIS 21st DAY OF Dec 2010

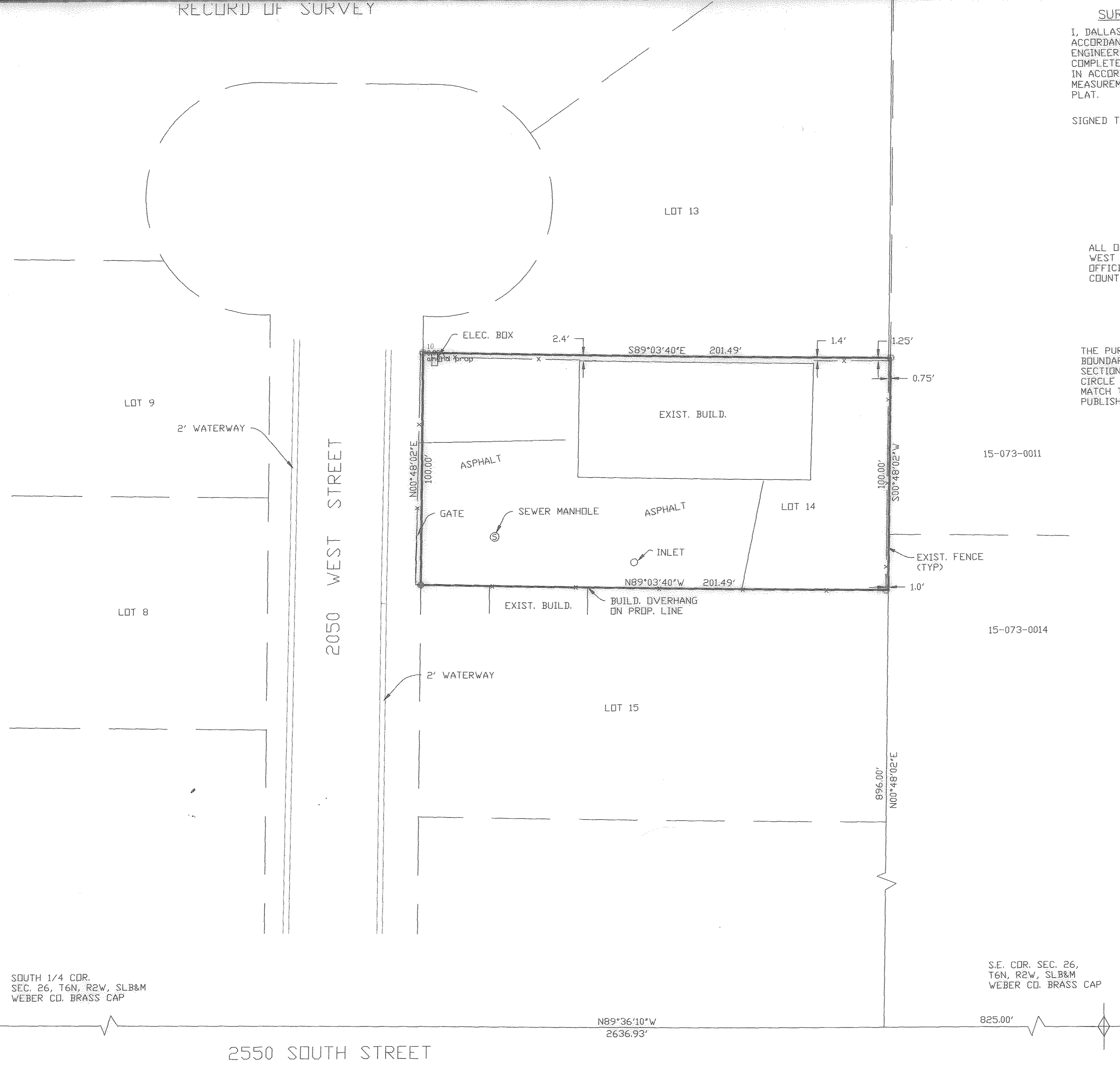


BOUNDARY DESCRIPTION

ALL OF LOT 14, CIRCLE "R" INDUSTRIAL PARK SUBDIVISION, WEST HAVEN CITY, WEBER COUNTY, UTAH, ACCORDING TO THE OFFICIAL PLAT THEREOF, RECORDED IN THE OFFICE OF THE COUNTY RECORDER OF WEBER COUNTY, STATE OF UTAH.


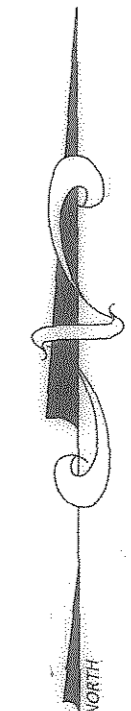
NARRATIVE

THE PURPOSE OF THIS SURVEY WAS TO ESTABLISH THE BOUNDARY LINE FOR FUTURE IMPROVEMENT PURPOSES. THE SECTION LINES AS SHOWN WERE USED AND THE BEARINGS FROM CIRCLE "R" INDUSTRIAL PARK SUBDIVISION WERE ROTATED TO MATCH THE STATE PLANE GRID BEARING BASE AS CURRENTLY PUBLISHED BY THE WEBER COUNTY SURVEYORS OFFICE.



15-073-0011

15-073-0014



SCALE: 1" = 30'

- = 5/8"Ø x 24" LENGTH REBAR WITH CAP STAMPED 167594
- = NAIL AND WASHER STAMPED 167594

SOUTH 1/4 CDR.
SEC. 26, T6N, R2W, SLB&M
WEBER CO. BRASS CAP

S.E. CDR. SEC. 26,
T6N, R2W, SLB&M
WEBER CO. BRASS CAP

LANDMARK SURVEYING, INC.
A COMPLETE LAND SURVEYING SERVICE
4646 S. 3500 W. # -3, WEST HAVEN, UTAH 84401
PHONE 801-731-4075

CLIENT: BRAD LASSITER/ B&H GROUP
LOCATION: S.E. 1/4 SEC. 26, T6N, R2W, SLB&M
SURVEYED: OCT. 19, 2010

REVISIONS:	DRAWN BY: D.B.
	CHECKED BY: D.B.
	DATE: 11-3-2010
	FILE: 3183

2550 SOUTH STREET

N89°36'10"W
2636.93'

825.00'