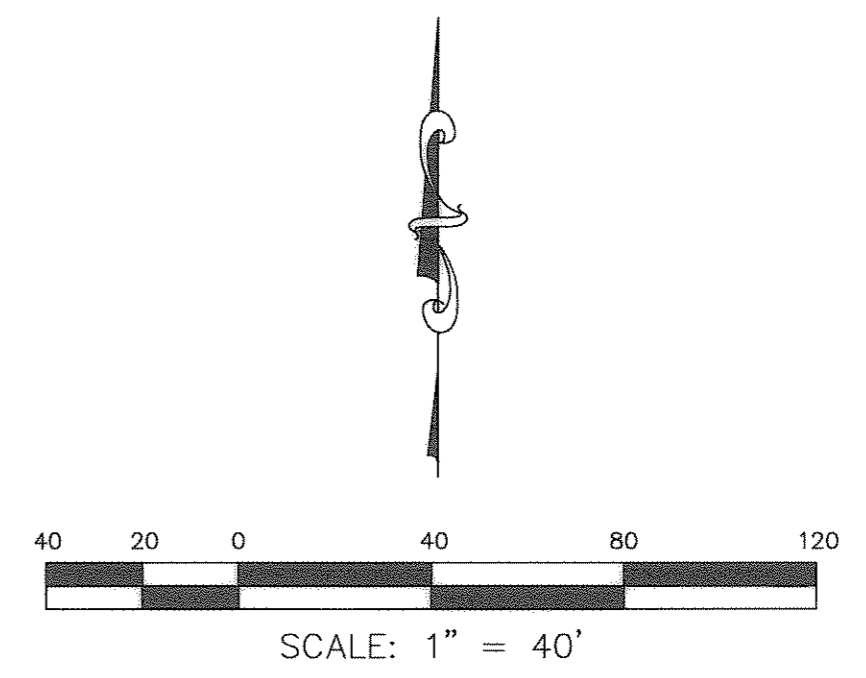



NORTH QUARTER CORNER SECTION 35, T6N, R2W, SLB&M, FOUND WEBER COUNTY BRASS CAP MONUMENT

NE CORNER SECTION 35, T6N, R2W, SLB&M, FOUND WEBER COUNTY BRASS CAP MONUMENT



CERTIFICATE

I, VON R. HILL, A PROFESSIONAL LAND SURVEYOR ACCORDING TO THE LAWS OF THE STATE OF UTAH, DO CERTIFY THAT I HAVE SURVEYED THE PARCEL OF GROUND SHOWN HEREON ACCORDING TO UTAH STATE CODE 17-23-17.




NEW DESCRIPTION FOR STRIP OF LAND

BEGINNING AT A POINT ON THE WEST LINE OF THE GRANTOR'S PROPERTY, SAID POINT BEING SOUTH 00°49'26" WEST 808.94 FEET ALONG THE 1/16TH LINE FROM THE NORTHWEST CORNER OF THE NORTHEAST QUARTER OF THE NORTHEAST QUARTER OF SECTION 35, TOWNSHIP 6 NORTH, RANGE 2 WEST, SALT LAKE BASE & MERIDIAN, WEBER COUNTY, UTAH, SAID POINT BEING NORTH 89°36'10" WEST 1318.44 FEET ALONG THE SECTION LINE AND SOUTH 00°49'26" WEST 808.94 FEET ALONG THE 1/16TH LINE FROM THE NORTHEAST CORNER OF SECTION 35, TOWNSHIP 6 NORTH, RANGE 2 WEST, SALT LAKE BASE & MERIDIAN, WEBER COUNTY, UTAH; AND RUNNING THENCE SOUTH 89°36'10" EAST 313.83 FEET TO A POINT ON THE EXTENSION OF A FENCE LINE; THENCE, NORTH 01°25'58" EAST 133.77 FEET ALONG SAID LINE AND A FENCE LINE; THENCE, NORTH 00°37'49" EAST 377.59 FEET TO THE SOUTHEAST CORNER OF THE ROOF LINE OF A BARN; THENCE, ALONG SAID ROOF LINE NORTH 01°15'07" EAST 59.40 FEET TO THE EXTENSION OF THE NORTH ROOF LINE OF THE LEAN-TO; THENCE, NORTH 88°52'37" WEST 30.11 FEET ALONG SAID EXTENSION LINE AND ROOF LINE TO A FENCE LINE; THENCE, ALONG SAID FENCE NORTH 01°00'43" EAST 204.82 FEET TO THE SOUTH LINE OF A ROAD; THENCE, SOUTH 89°36'10" EAST 32.01 FEET ALONG SAID LINE; THENCE, SOUTH 00°49'26" WEST 785.00 FEET; THENCE, NORTH 89°36'10" WEST 317.00 FEET TO THE 1/16TH LINE; THENCE, NORTH 00°49'26" EAST 9.06 FEET ALONG SAID LINE TO THE POINT OF BEGINNING, CONTAINING 0.25 ACRES.

NARRATIVE

THE PURPOSE OF THE SURVEY WAS TO MARK THE PROPERTY CORNERS OF THE ADAMS (GRANTOR) PROPERTY, SPECIFICALLY A STRIP OF LAND WEST OF AND THE ADJOINING PROPERTY TO THE EAST OF THE ADAMS PROPERTY. THIS WAS DONE BASED ON THE MONUMENTS SHOWN. BASIS OF BEARING IS AS SHOWN. THE 16TH LINE WAS DETERMINED FROM WEBER COUNTY INFORMATION AND OTHER SURVEYS IN THIS AREA.

- LEGEND**
- PROPERTY LINE —————
 - FENCE LINE - - - - -
 - ROAD CENTERLINE - - - - -
 - TIE TO MONUMENT - - - - -
 - SECTION LINES - - - - -
 - RECORD CALLS ()
 - SET H&A REBAR AND CAP (UNLESS NOTED OTHERWISE) ●
 - FOUND MONUMENT ○



HILL & ARGYLE, Inc.
Engineering and Surveying
H A

SURVEY REQUESTED BY
BONNIE AND DELL ADAMS

LOCATED IN THE NE QUARTER OF SECTION 35, T6N, R2W, SLB&M
WEST HAVEN CITY, WEBER COUNTY, UTAH

DRAWN SHM	DATE 9/7/11	APPROVED VJR	DATE 9/7/11
REVISED JRC	DATE 01/16/12	JRC	DATE 01/23/12
SHM		SHM	DATE 03/19/12
			DESCRIPTION

SHEET 1 OF 1

SHEET NAME
Boundary

DRAWING NAME
BOUNDARY NEW

PROJECT NO.
11-237