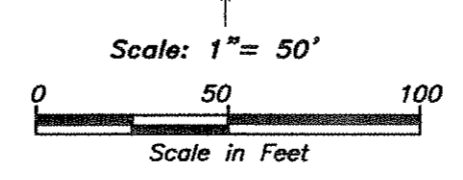



Southwest Corner of Sec. 8, 17N, R1E, SLB&M Weber County Surveyor Brass Cap Monument

Narrative
 The purpose of this survey was to establish and set the property corners of the parcel as shown and described hereon. The survey was ordered by Christen Critchlow. The control used to establish the property corners was the existing Weber County Survey Monumentation surrounding Section 8, 17N, R1E, SLB&M along with the monumentation found within the Willow Creek Subdivision Phase 2. The basis of bearing is the South line of the Southwest Quarter of said Section which bears N 89°44'33" W, Utah North, State Plane, Calculated N.A.D.83 Bearing.



Boundary Description
 Lot 33, Willow Creek Subdivision - Phase 2 Weber County, Utah Survey being located in the Southwest Quarter of Section 8, Township 7 North, Range 1 East of the Salt Lake Base and Meridian.




LEGEND

	Subject Property Line
	Property Line
	Adjoining Property Line
	Centerline
	Ditch
	Fence Line
	Section Corner
	Street Monument
	Found Survey Point
	Set 5/8" Rebar With Cap

SURVEYOR'S CERTIFICATE
 I, K. Greg Hansen, do hereby Certify that I am a Registered Professional Land Surveyor in the State of Utah in Accordance with Title 58, Chapter 22, Professional Engineers and Land Surveyors Act; and by the Authority of the Owners, I have Completed a Survey of the Property Described and shown Hereon this Plat in Accordance with Section 17-23-17 and have Verified all Measurements, and that the same has been Surveyed and Monuments have been Located and/or Placed on the Ground as Represented on the plat Hereon.
 Signed this 2nd day of July, 2012.

K. Greg Hansen PLS
 Utah Land Surveyor License No. 167819



South Quarter Corner of Sec. 8, 17N, R1E, SLB&M Weber County Surveyor Brass Cap Monument

Property Survey for	06/26/12
Drawn By: kgh	Date:
Designed By:	
Checked By:	
Approved By:	
Scale: 1"=50'	
Drawing File: 12-3-100 Y12.dwg	
JOB NUMBER: 12-3-100	

Christen Critchlow
 5255 North 3500 East
 Liberty, Weber County, Utah
 A Part of the Southwest Quarter of Section 8, Township 7 North, Range 1 East, S.L.B.&M.

No.	Date	By	Revision
1			