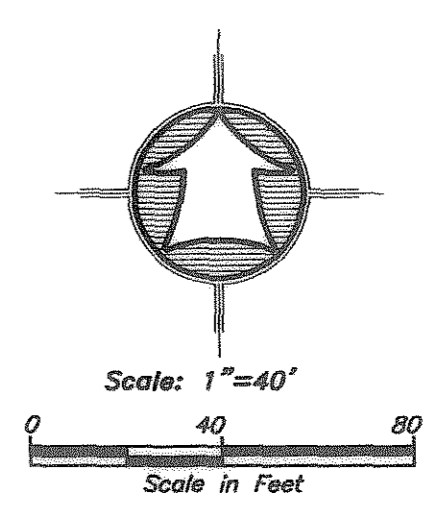



Weber County Brass Cap Monument Not Found Calculated Position From Weber County Bearing Sheets

Weber County Brass Cap Monument East Quarter Corner Sec. 35, T7N, R3W, S.L.B.&M. 1982 Good Condition

Weber County Brass Cap Monument Southeast Corner Sec. 35, T7N, R3W, S.L.B.&M. 1980 Good Condition

Weber County Brass Cap Monument WC-6 Elevation 4213.757 (Site Bench Mark)




- LEGEND**
- Subject Property Line
 - Property Line
 - Adjoining Property Line
 - Centerline
 - Ditch
 - Fence Line
 - Section Corner
 - Street Monument
 - Found Survey Point
 - Set 5/8\"/>

SURVEYOR'S CERTIFICATE

I, Klint Harry Whitney, do hereby certify that I am a Registered Professional Land Surveyor in the State of Utah in accordance with Title 58, Chapter 22, Professional Engineers and Land Surveyors Act; and by the Authority of the Owners, I have Completed a Survey of the Property Described and shown Hereon this Plat in accordance with Section 17-23-17 and have Verified all Measurements, and that the same has been Surveyed and Monuments have been Located and/or Placed on the Ground as Represented on the plat Hereon.

Signed this 24 day of JANUARY, 2012, 2012.

Klint Harry Whitney PLS
Utah Land Surveyor Licence No. 8227228-2201



Narrative

The purpose of this survey was to establish and set the property corners of the parcel as shown and described hereon and set a on site bench mark at 4216.00 per the Weber County 4215.00 building moratorium. The survey was ordered by Greg Neff. The control used to establish the property corners was the existing Weber County Survey Monumentation surrounding Section 35, T7N, R3W, SLB&M. The basis of bearing is the East line of the Southeast Quarter of said Section which bears South 00°11'27\"/>

Property Description

All of Lot 1, Tails End Subdivision, Weber County, Utah

No.	Date	By	Revision

Drawn By: khw	Date: 9/20/12
Designed By:	
Checked By:	
Approved By:	
Scale: 1"=40'	
Drawing File: 12-3-149 v12.dwg	
JOB NUMBER: 12-3-3-149	

Property Survey for	
Greg Neff	
2323 North 8700 West	
Weber County Utah	
A Part of the Northeast Quarter of Section 35	
Township 7 North, Range 3 West, S.L.B.&M.	

Sheet	1
of	1
Sheets	

HANSEN & ASSOCIATES, INC.
Consulting Engineers and Land Surveyors
538 North Main Street, Brigham, Utah 84302
Visit us at www.hates.net
Logan Ogden
(435) 753-3461 (801) 388-4905 (435) 752-8272

