

SURVEYOR'S CERTIFICATE

I, DALLAS K. BUTTARS, HOLDING LICENSE NUMBER 167594 IN ACCORDANCE WITH TITLE 58, CHAPTER 22, PROFESSIONAL ENGINEERS AND LAND SURVEYORS LICENSING ACT, HAVE COMPLETED A SURVEY OF THE PROPERTY DESCRIBED ON THE PLAT IN ACCORDANCE WITH SECTION 17-23-17 AND HAVE VERIFIED ALL MEASUREMENTS AND PLACED MONUMENTS AS REPRESENTED ON THE PLAT.

I DO ALSO HEREBY CERTIFY THAT THIS RECORD OF SURVEY PLAT IN WEBER COUNTY, UTAH, HAS BEEN CORRECTLY DRAWN TO SCALE AND IS A TRUE AND CORRECT REPRESENTATION OF THE FOLLOWING DESCRIPTION OF LANDS, BASED ON DATA COMPILED FROM RECORDS IN THE WEBER COUNTY RECORDERS OFFICE, WEBER COUNTY SURVEYORS OFFICE AND OF A SURVEY MADE ON THE GROUND.

SIGNED THIS _____ DAY OF _____ 20____

RECORD DESCRIPTION

PART OF THE WEST 1/2 OF SECTION 18, TOWNSHIP 5 NORTH, RANGE 2 WEST, SALT LAKE MERIDIAN, U.S. SURVEY; BEGINNING AT A POINT WHICH IS 1985.28 FEET SOUTH 48.1 FEET WEST AND SOUTH 0°30'00\"/>

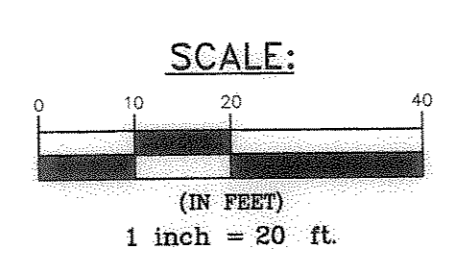

AS SURVEYED DESCRIPTION

PART OF THE WEST 1/2 OF SECTION 18, TOWNSHIP 5 NORTH, RANGE 2 WEST, SALT LAKE MERIDIAN, U.S. SURVEY; BEGINNING AT A POINT WHICH IS 1985.28 FEET SOUTH 48.1 FEET WEST AND SOUTH 0°30'00\"/>

NARRATIVE

THIS SURVEY WAS REQUESTED TO IDENTIFY THE BOUNDARY THAT EXIST ON THE GROUND. THERE IS A 64.62 FOOT DIFFERENCE IN THE DEED DESCRIPTION AND WHERE THE OCCUPATION IS. REBAR & CAPS WERE SET AS SHOWN.

BASIS OF BEARING IS STATE PLANE GRID BEARINGS PER WEBER COUNTY AS SHOWN.




- = 5/8\"/>

REVISIONS	
1.) _____	5.) _____
2.) _____	6.) _____
3.) _____	7.) _____
4.) _____	8.) _____

DRAWN BY: TDK
 CHECKED BY: DKB
 JOB NO. 3333

DATE: 5-21-2013
 SCALE: AS SHOWN



LANDMARK SURVEYING, INC.
 A COMPLETE LANDSURVEYING SERVICE
 4646 S. 3500 W. #A-3, WEST HAVEN, UTAH 84401
 PHONE 801-731-4075 FAX 801-731-8506
 LANDMARKSURVEYINGUTAH.COM

RECORD OF SURVEY

PREPARED FOR:
FIELDING
 PROPERTY KNOWN AS: 5295 SOUTH 5500 WEST, HOOPER, UTAH