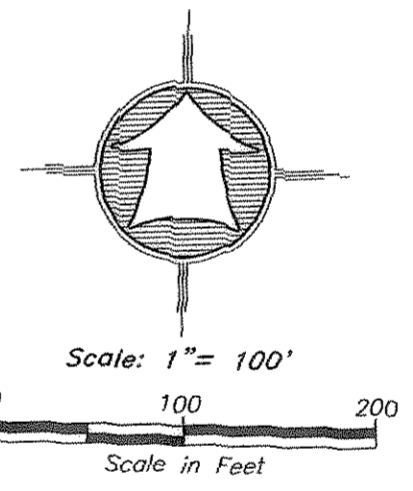


RECEIVED
 NOV. 22 2013
 By 004916



LEGEND


	Subject Property Line
	Adjoining property Line
	Centerline
	Ditch
	Fence Line
	Section Corner
	Street Monument
	Found Survey Point
	Set 5/8" Rebar With Cap

SURVEYOR'S CERTIFICATE

I, K. Greg Hansen, do hereby certify that I am a Registered Professional Land Surveyor in the State of Utah in Accordance with Title 58, Chapter 22, Professional Engineers and Land Surveyors Act; and by the Authority of the Owners, I have Completed a Survey of the Property Described and shown Hereon this Plat in Accordance with Section 17-23-17 and have Verified all Measurements, and that the same has been Surveyed and Monuments have been Located and/or Placed on the Ground as Represented on the plat Hereon.

Signed this 30th day of August 2013.

K. Greg Hansen PLS
 Utah Land Surveyor Licence No. 167819




Narrative

The purpose of this survey was to establish and set the property corners of the parcel as shown and described hereon. The survey was ordered by Dale Weese. The control used to establish the property corners was the existing Survey Monumentation located within the Evergreen Subdivision located in Section 29, T7N, R3E, SLB&M. The basis of bearing is the North Boundary line of Lot 467 through 471 between existing rebar from the original subdivision staking which bears North 45°16'04" East.

Boundary Description

Lot 467, Evergreen Park Subdivision No. 1, Weber County, Utah Survey.

HANSEN & ASSOCIATES, INC.
 Consulting Engineers and Land Surveyors
 538 North Main Street, Brigham, Utah 84302
 Visit us at www.hansen.net
 Ogden Logan
 Brigham City (801) 599-4905 (435) 723-3491 (435) 752-8272



Property Survey for
Dale Weese
 Lot 467 Evergreen Subdivision
 Huntsville, Weber County, Utah
 A Part of the Southwest Quarter of
 Section 29, T 7 N., R 3 W., S.L.B.&M.

Drawn By: kgh Date: 08/30/13
 Designed By:
 Checked By:
 Approved By:
 Scale: 1" = 100'
 Drawing File: 13-3-137V12
 JOB NUMBER: 13-3-137

Property Survey for
Dale Weese
 Lot 467 Evergreen Subdivision
 Huntsville, Weber County, Utah
 A Part of the Southwest Quarter of
 Section 29, T 7 N., R 3 W., S.L.B.&M.

Sheet
1
 Of
1
 Sheets