


SURVEYOR'S CERTIFICATE

I, DALLAS K. BUTTARS, HOLDING LICENSE NUMBER 167594 IN ACCORDANCE WITH TITLE 58, CHAPTER 22, PROFESSIONAL ENGINEERS AND LAND SURVEYORS LICENSING ACT, HAVE COMPLETED A SURVEY OF THE PROPERTY DESCRIBED ON THE PLAT IN ACCORDANCE WITH SECTION 17-23-17 AND HAVE VERIFIED ALL MEASUREMENTS AND PLACED MONUMENTS AS REPRESENTED ON THE PLAT.

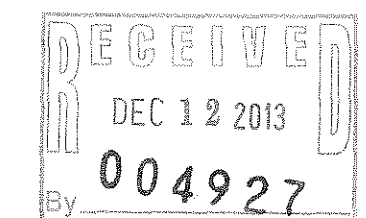
SIGNED THIS 11th DAY OF Dec 2013



LOT 7

BOUNDARY DESCRIPTION

ALL OF LOT 8, QUAIL RIDGE ESTATES NO. 2, AS OFFICIALLY RECORDED AT THE WEBER COUNTY RECORDERS OFFICE, OGDEN CITY, WEBER COUNTY, UTAH



NARRATIVE

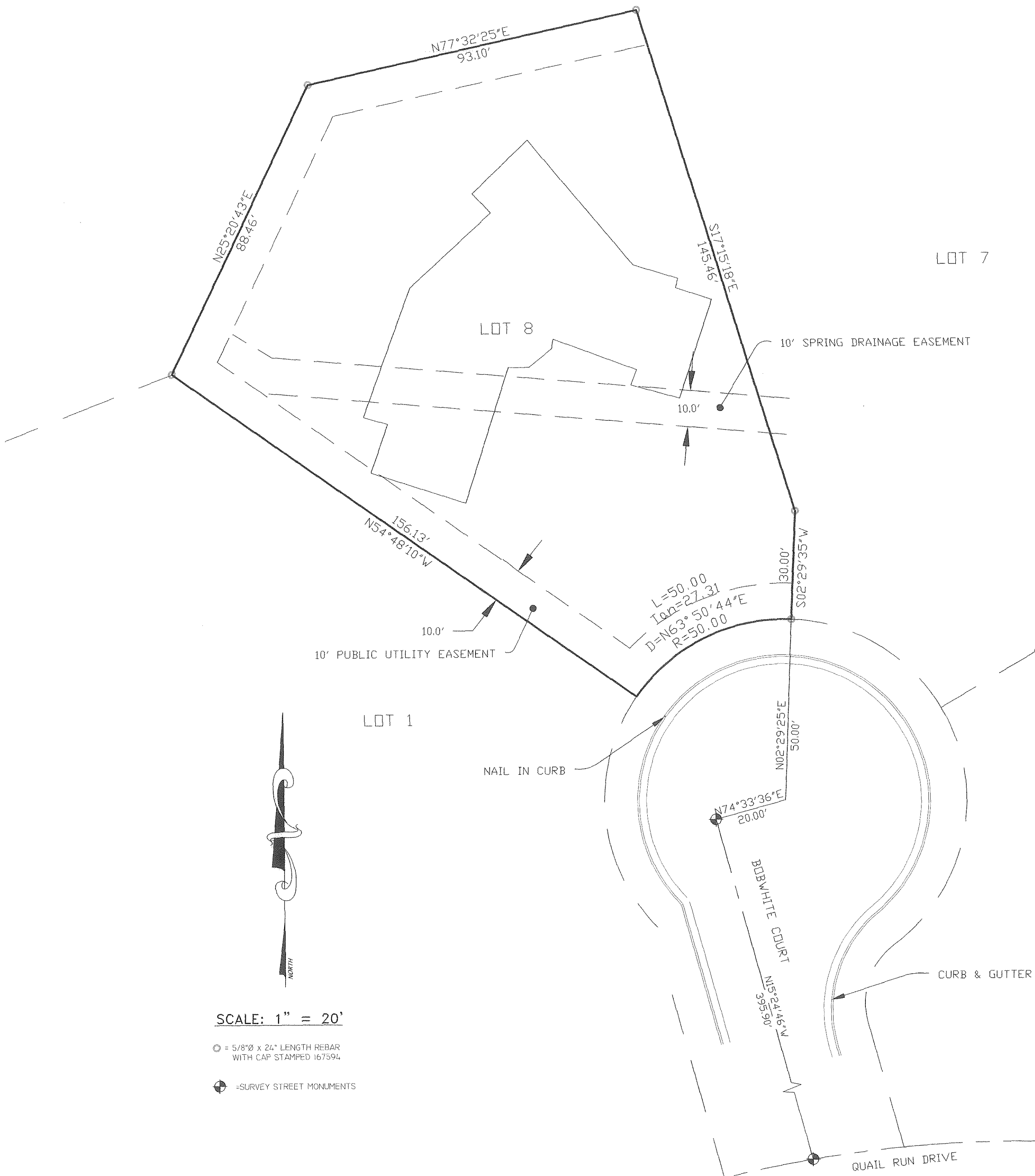
THIS SURVEY WAS REQUESTED TO SET THE PROPERTY CORNERS FOR SPRINKLER IMPROVEMENTS. THE STREET SURVEY MONUMENTS IN BOBWHITE COURT WERE FOUND AND USED.

RECORD OF SURVEY

LANDMARK SURVEYING, INC.
 A COMPLETE LAND SURVEYING SERVICE
 4646 S. 3500 W. #-3, WEST HAVEN, UTAH 84401
 PHONE 801-731-4075

CLIENT: SCOTT CRANDALL
 LOCATION: LOT 8, QUAIL RIDGE ESTATE NO.2
 4337 S BOBWHITE COURT, OGDEN, UT.
 SURVEYED: JULY 2013

REVISIONS:	DRAWN BY: D.B.
	CHECKED BY: D.B.
	DATE: 8-13-13
	FILE: 3342



SCALE: 1" = 20'

○ = 5/8"Ø x 24" LENGTH REBAR WITH CAP STAMPED 167594

⊕ = SURVEY STREET MONUMENTS