

DEE SCHENCK SUBDIVISION

A PART OF THE NORTHWEST 1/4 OF SECTION 33, T. 6 N., R. 2 W., S.L.B. & M.

WEBER COUNTY, UTAH RECORD OF SURVEY

WEBER COUNTY SURVEYOR

I HEREBY CERTIFY THAT THE WEBER COUNTY SURVEYOR'S OFFICE HAS REVIEWED THIS PLAT FOR MATHEMATICAL CORRECTNESS, SECTION CORNER DATA, AND FOR HARMONY WITH LINES AND MONUMENTS ON RECORD IN COUNTY OFFICES. THE APPROVAL OF THIS PLAT BY THE WEBER COUNTY SURVEYOR DOES NOT RELIEVE THE LICENSED LAND SURVEYOR WHO EXECUTED THIS PLAT FROM THE RESPONSIBILITIES AND/OR LIABILITIES ASSOCIATED THEREWITH.

SIGNED THIS _____ DAY OF _____ 20__

SIGNATURE

WEBER COUNTY ENGINEER

I HEREBY CERTIFY THAT THE REQUIRED PUBLIC IMPROVEMENT STANDARDS AND DRAWINGS FOR THIS SUBDIVISION CONFORM WITH COUNTY STANDARDS AND THE AMOUNT OF THE FINANCIAL GUARANTEE IS SUFFICIENT FOR THE INSTALLATION OF THESE IMPROVEMENTS.

SIGNED THIS _____ DAY OF _____ 20__

SIGNATURE

WEBER COUNTY ATTORNEY

I HAVE EXAMINED THE FINANCIAL GUARANTEE AND OTHER DOCUMENTS ASSOCIATED WITH THIS SUBDIVISION PLAT AND IN MY OPINION THEY CONFORM WITH THE COUNTY ORDINANCE APPLICABLE THERETO AND NOW IN FORCE AND EFFECT.

SIGNED THIS _____ DAY OF _____ 20__

SIGNATURE

WEBER-MORGAN HEALTH DEPARTMENT

I HEREBY CERTIFY THAT THE SOILS, PERCOLATION RATES, AND SITE CONDITION FOR THIS SUBDIVISION HAVE BEEN INVESTIGATED BY THIS OFFICE AND ARE APPROVED FOR ON-SITE WASTEWATER DISPOSAL SYSTEMS.

SIGNED THIS _____ DAY OF _____ 20__

DIRECTOR, WEBER-MORGAN HEALTH DEPARTMENT

WEBER COUNTY PLANNING COMMISSION APPROVAL

THIS IS TO CERTIFY THAT THIS SUBDIVISION PLAT WAS DULY APPROVED BY THE WEBER COUNTY PLANNING COMMISSION ON THE _____ DAY OF _____ 20__

CHAIRMAN, WEBER COUNTY COMMISSION

WEBER COUNTY COMMISSION ACCEPTANCE


THIS IS TO CERTIFY THAT THIS SUBDIVISION PLAT, THE DEDICATION OF STREETS AND OTHER PUBLIC WAYS, AND FINANCIAL GUARANTEE OF PUBLIC IMPROVEMENTS ASSOCIATED WITH THIS SUBDIVISION THEREON ARE HEREBY APPROVED AND ACCEPTED BY THE COMMISSIONERS OF WEBER COUNTY, UTAH THIS _____ DAY OF _____ 20__

TITLE: CHAIRMAN, WEBER COUNTY COMMISSION

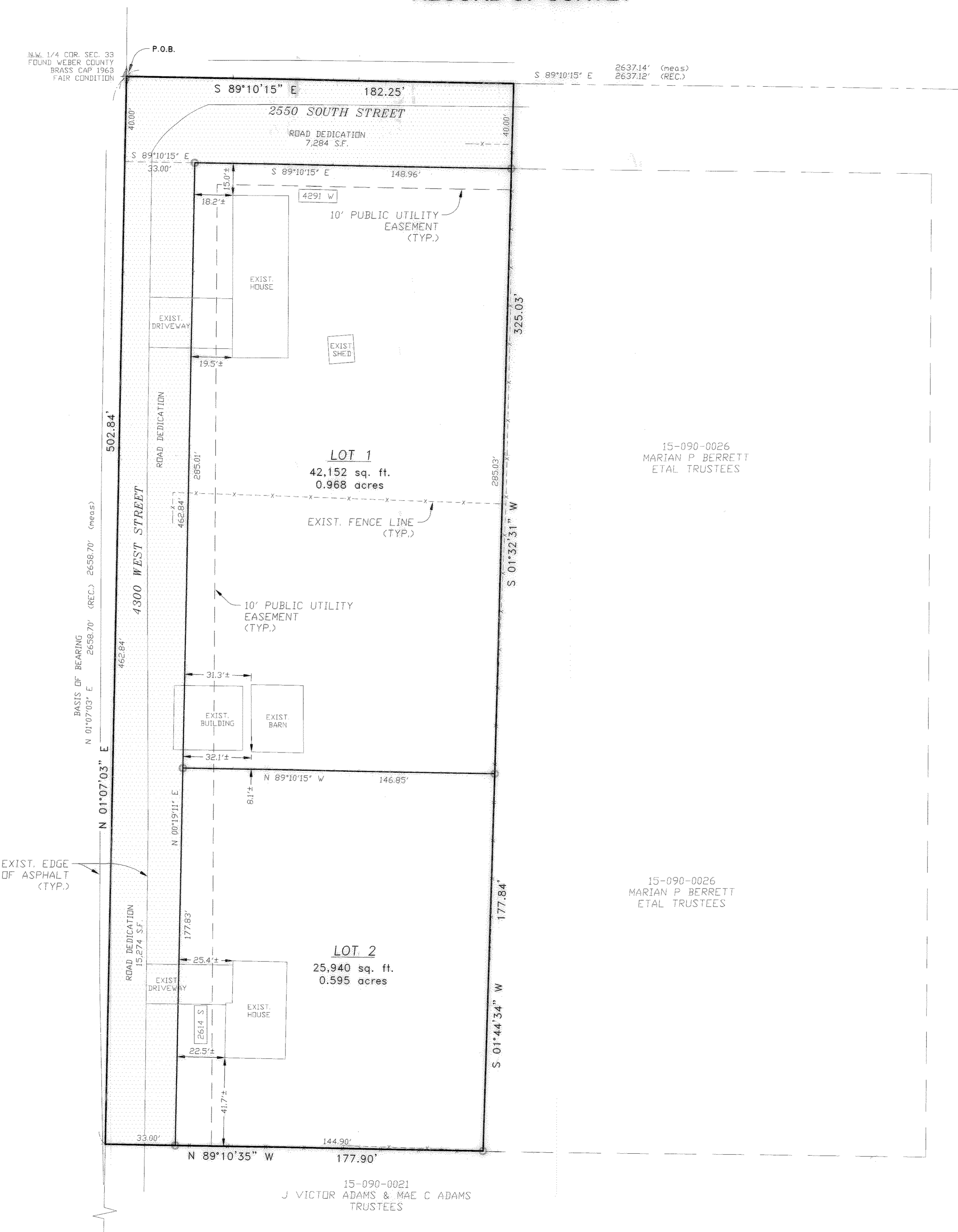
ATTEST:

AGRICULTURAL NOTE

AGRICULTURE IS THE PREFERRED USE IN THE AGRICULTURE ZONES. AGRICULTURE OPERATIONS AS SPECIFIED IN THE ZONING ORDINANCE FOR A PARTICULAR ZONE ARE PERMITTED AT ANY TIME INCLUDING THE OPERATION OF FARM MACHINERY AND NO ALLOWED AGRICULTURE USE SHALL BE SUBJECT TO RESTRICTION ON THE BASIS THAT IT INTERFERES WITH ACTIVITIES OF FUTURE RESIDENTS OF THIS SUBDIVISION.



- = 5/8"Ø x 24" LENGTH REBAR WITH CAP STAMPED 167594
- FOUND REBAR & CAP



SURVEYOR'S CERTIFICATE

J. DALLAS K. BUTTARS, HOLDING PROFESSIONAL LAND SURVEYOR'S LICENSE NO. 167594, IN ACCORDANCE WITH TITLE 98, CHAPTER 22 OF THE PROFESSIONAL ENGINEERS AND LAND SURVEYORS LICENSING ACT HAVE COMPLETED A SURVEY OF THE PROPERTY DESCRIBED ON THE PLAT IN ACCORDANCE WITH SECTION 17-23-17 AND HAS VERIFIED ALL MEASUREMENTS AND PLACED MONUMENTS AS REPRESENTED ON THE PLAT. THIS SURVEY WAS PREPARED FROM RECORDS IN THE RECORDERS AND SURVEYORS OFFICE. I DO ALSO HEREBY CERTIFY THAT THIS PLAT OF

DEE SCHENCK SUBDIVISION IN WEBER COUNTY, UTAH, HAS BEEN CORRECTLY DRAWN TO SCALE AND IS A TRUE AND CORRECT REPRESENTATION OF THE FOLLOWING DESCRIPTION OF LANDS INCLUDED IN SAID SUBDIVISION, BASED ON DATA COMPILED FROM RECORDS IN THE WEBER COUNTY RECORDERS OFFICE, WEBER COUNTY SURVEYORS OFFICE AND OF A SURVEY MADE ON THE GROUND, AND I FURTHER CERTIFY THAT ALL LOTS MEET CURRENT LOT WIDTH AND AREA REQUIREMENTS FOR WEBER COUNTY ZONING.

SIGNED THIS _____ DAY OF _____ 20__

P.L.S. # 167594

OWNER'S DEDICATION

WE, THE UNDERSIGNED OWNERS OF THE HEREIN DESCRIBED TRACT OF LAND, DO HEREBY SET APART AND SUBDIVIDE THE SAME INTO LOTS AND STREETS AS SHOWN ON THE PLAT AND NAME SAID TRACT

DEE SCHENCK SUBDIVISION

AND DO HEREBY DEDICATE, GRANT AND CONVEY TO WEBER COUNTY, UTAH, ALL THOSE PARTS OR PORTIONS OF SAID TRACT OF LAND DESIGNATED AS STREETS THE SAME TO BE USED AS PUBLIC THOROUGHFARES FOREVER, AND ALSO GRANT AND DEDICATE A PERPETUAL RIGHT AND EASEMENT OVER, UPON AND UNDER THE LANDS DESIGNATED ON THE PLAT AS PUBLIC UTILITY, STORM WATER DETENTIONS PONDS AND DRAINAGE EASEMENTS, THE SAME TO BE USED FOR THE INSTALLATION, MAINTENANCE AND OPERATION OF PUBLIC UTILITY SERVICE LINES, STORM DRAINAGE FACILITIES OR FOR THE PERPETUAL PRESERVATION OF WATER CHANNELS IN THEIR NATURAL STATE WHICH EVER IS APPLICABLE AS MAY BE AUTHORIZED BY WEBER COUNTY, UTAH, WITH NO BUILDINGS OR STRUCTURES BEING ERRECTED WITHIN SUCH EASEMENTS.

SIGNED THIS _____ DAY OF _____ 20__

Dee L. Schenck, Marion C. Schenck
Dee L. Schenck and Marion C. Schenck, Trustees (or successor Trustees) of the Dee and Marion Schenck Family Trust

OWNER'S ACKNOWLEDGMENT

STATE OF UTAH
COUNTY OF WEBER

ON THIS _____ DAY OF _____ 20__, PERSONALLY APPEARED BEFORE ME, THE UNDERSIGNED NOTARY PUBLIC, THE SIGNERS OF THE ABOVE OWNERS DEDICATION _____ IN NUMBER, WHO DULY ACKNOWLEDGED TO ME THAT THEY SIGNED IT FREELY AND VOLUNTARILY AND FOR THE PURPOSES THEREIN MENTIONED.


COMMISSION EXPIRES _____ NOTARY PUBLIC

BOUNDARY DESCRIPTION

A PART OF THE NORTHWEST QUARTER OF SECTION 33, TOWNSHIP 6 NORTH, RANGE 2 WEST, SALT LAKE BASE AND MERIDIAN, U.S. SURVEY, DESCRIBED AS FOLLOWS:
BEGINNING AT THE NORTHWEST CORNER OF SAID SECTION 33 AND RUNNING THENCE SOUTH 89°10'15" EAST 182.25 FEET ALONG THE QUARTER SECTION LINE; THENCE SOUTH 01°32'31" WEST 325.03 FEET; THENCE SOUTH 01°44'34" WEST 177.84 FEET; THENCE NORTH 89°10'35" WEST 177.90 FEET TO THE WEST LINE OF THE NORTHWEST QUARTER OF SAID SECTION 33; THENCE NORTH 01°07'03" EAST 502.84 FEET ALONG SAID WEST LINE TO THE POINT OF BEGINNING.
CONTAINS 90,649.52 SQ FT = 2.081 ACRES.

NARRATIVE

THE PURPOSE OF THIS SURVEY WAS TO COMBINE SEVERAL PARCELS AND CREATE A TWO (2) LOT SUBDIVISION AS SHOWN. BASIS OF BEARING IS UTAH STATE PLANE GRID BEARING AS SHOWN.



RECORD OF SURVEY

<p>LANDMARK SURVEYING, INC. A COMPLETE LANDSURVEYING SERVICE 4646 S. 3300 W. #A-3, WEST HAVEN, UTAH 84401 PHONE 801-731-4075 FAX 801-731-8506 LANDMARKSURVEY@UTAH.COM</p>	<p>WEBER COUNTY RECORDER</p> <p>ENTRY # _____ FEE _____</p> <p>FILED FOR RECORD & RECORDED</p> <p>THIS _____ DAY OF _____ 20__</p> <p>AT _____ IN BOOK _____ OF _____</p> <p>PAGE _____</p> <p>WEBER COUNTY RECORDER</p> <p>BY _____ DEPUTY</p>	
	<p>DEVELOPER: DEE SCHENCK 2595 S. 4300 W. OGDEN, UT. 84401</p> <p>LOCATION: A PART OF THE NORTHWEST 1/4 OF SECTION 33, T.6N, R.1W., S.L.B.&M. WEBER COUNTY, UTAH</p> <p>SURVEYED: MAY 2004</p>	<p>REVISIONS:</p> <p>9-23-2013 L.A.</p> <p>11-27-2013 L.A.</p>