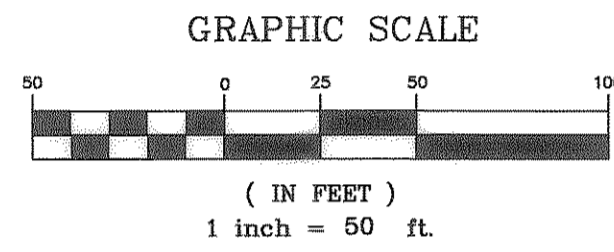
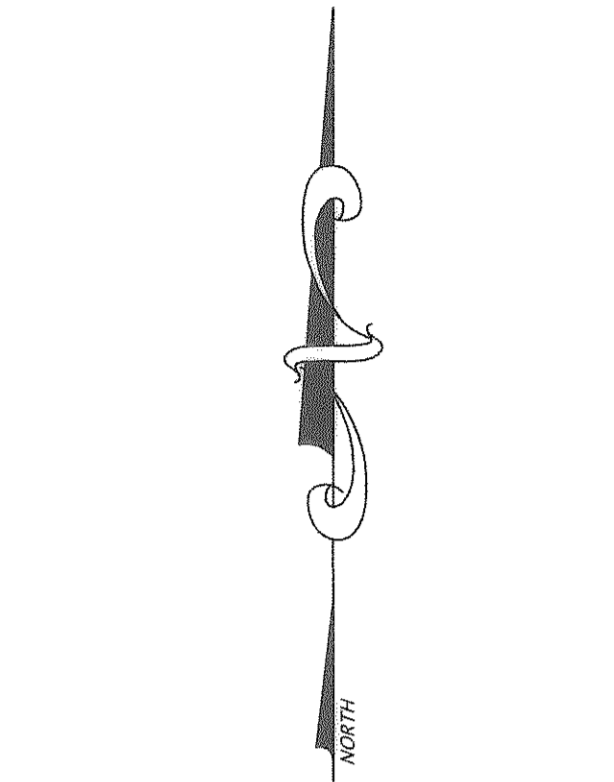



SURVEYOR'S CERTIFICATE

I, DALLAS K. BUTTARS, HOLDING LICENSE NUMBER 167594 IN ACCORDANCE WITH TITLE 58, CHAPTER 22, PROFESSIONAL ENGINEERS AND LAND SURVEYORS LICENSING ACT, HAVE COMPLETED A SURVEY OF THE PROPERTY DESCRIBED ON THE PLAT IN ACCORDANCE WITH SECTION 17-29-17 AND HAVE VERIFIED ALL MEASUREMENTS AND PLACED MONUMENTS AS REPRESENTED ON THE PLAT.

I DO ALSO HEREBY CERTIFY THAT THIS RECORD OF SURVEY PLAT IN WEBER COUNTY, UTAH, HAS BEEN CORRECTLY DRAWN TO SCALE AND IS A TRUE AND CORRECT REPRESENTATION OF THE FOLLOWING DESCRIPTION OF LANDS, BASED ON DATA COMPILED FROM RECORDS IN THE WEBER COUNTY RECORDERS OFFICE, WEBER COUNTY SURVEYORS OFFICE AND OF A SURVEY MADE ON THE GROUND.

SIGNED THIS 1 DAY OF July 2014




- - - - - EXISTING FENCE
- SET 5/8" x 24" REBAR WITH CAP STAMPED 167594
- FOUND REBAR & CAP
- ⊕ FOUND STREET MONUMENT



DESCRIPTION

ALL OF LOT 4, BLOCK 1, SIMMONS SUBDIVISION, WEBER COUNTY, UTAH.



NARRATIVE

THIS SURVEY WAS REQUESTED TO IDENTIFY THE BOUNDARY THAT EXIST ON THE GROUND FOR LOT 4, BLOCK 1, SIMMONS SUBDIVISION, WEBER COUNTY, UTAH. NORTH OGDEN STREET MONUMENTS WERE USED FOR DETERMINING CONTROL.

REBAR & CAPS WERE SET AS SHOWN.
 BASIS OF BEARING IS NORTH OGDEN CITY MONUMENTS AS SHOWN.

REVISIONS	
1.) _____	5.) _____
2.) _____	6.) _____
3.) _____	7.) _____
4.) _____	8.) _____

DRAWN BY: T.K.	DATE: 06-30-2014
CHECKED BY: D.B.	SCALE: AS SHOWN
JOB NO. 3433	



LANDMARK SURVEYING, INC.
 A COMPLETE LANDSURVEYING SERVICE
 4646 S. 3500 W. #A-3, WEST HAVEN, UTAH 84401
 PHONE 801-731-4075 FAX 801-731-8506
 LANDMARKSURVEYUTAH.COM

RECORD OF SURVEY

PREPARED FOR:
Penny Butler
 PROPERTY KNOWN AS: 2351 N. 600 E. , North Ogden City, Weber County, Utah

SHEET	1
1	1
SHEETS	1