


100 SOUTH STREET



SURVEYOR'S CERTIFICATE

I, DALLAS K. BUTTARS, HOLDING LICENSE NUMBER 167594 IN ACCORDANCE WITH TITLE 58, CHAPTER 22, PROFESSIONAL ENGINEERS AND LAND SURVEYORS LICENSING ACT, HAVE COMPLETED A SURVEY OF THE PROPERTY DESCRIBED ON THE PLAT IN ACCORDANCE WITH SECTION 17-23-17 AND HAVE VERIFIED ALL MEASUREMENTS AND PLACED MONUMENTS AS REPRESENTED ON THE PLAT.

SIGNED THIS _____ DAY OF _____ 20__

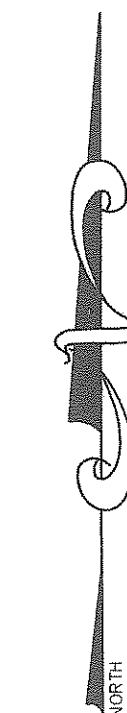


BOUNDARY DESCRIPTION

ALL OF LOT 7, BLOCK 23 PLAT B, HUNTSVILLE SURVEY, AS OFFICIALLY RECORDED AT THE WEBER COUNTY RECORDERS OFFICE.


NARRATIVE

THE PURPOSE OF THIS SURVEY WAS TO ESTABLISH THE BOUNDARY OF THIS PARCEL, THE HUNTSVILLE TOWN MONUMENTS WERE USED AS SHOWN.



SCALE: 1" = 20'

○ = 5/8"Ø x 24" LENGTH REBAR WITH CAP STAMPED 167594



LANDMARK SURVEYING, INC.
A COMPLETE LAND SURVEYING SERVICE
4646 S. 3500 W. #-3, WEST HAVEN, UTAH 84401
PHONE 801-731-4075

CLIENT: DICK & GAYLENE LOEFFLER

LOCATION: LOT 7, BLOCK 23, PLAT B
HUNTSVILLE SURVEY

SURVEYED: 4-16-14

REVISIONS:	DRAWN BY: D.B.
	CHECKED BY: D.B.
	DATE: 4-16-14
	FILE: 3396B-RDFS

6900 EAST STREET

7000 EAST STREET

200 SOUTH STREET

MON 6900 E & 200 S
S 88° 49' 19" W

MON 7000 E & 200 S