



**SURVEYOR'S CERTIFICATE**

I, DALLAS K. BUTTARS, HOLDING LICENSE NUMBER 10-6-14, IN ACCORDANCE WITH TITLE 58, CHAPTER 22, PROFESSIONAL AND LAND SURVEYORS LICENSING ACT, HAVE COMPILED THE PROPERTY DESCRIBED ON THE PLAT IN ACCORDANCE WITH SECTION 17-23-17 AND HAVE VERIFIED ALL MEASUREMENTS AND PLACED MONUMENTS AS REPRESENTED ON THE PLAT.

I DO ALSO HEREBY CERTIFY THAT THIS RECORD OF SURVEY IN WEBER COUNTY, UTAH, HAS BEEN CORRECTLY DRAWN AND IS A TRUE AND CORRECT REPRESENTATION OF THE FOLLOWING DESCRIPTION OF LANDS, BASED ON DATA OBTAINED FROM RECORDS IN THE WEBER COUNTY RECORDERS OFFICE, COUNTY SURVEYORS OFFICE AND OF A SURVEY MADE ON THE GROUND.

SIGNED THIS 6<sup>th</sup> DAY OF Oct

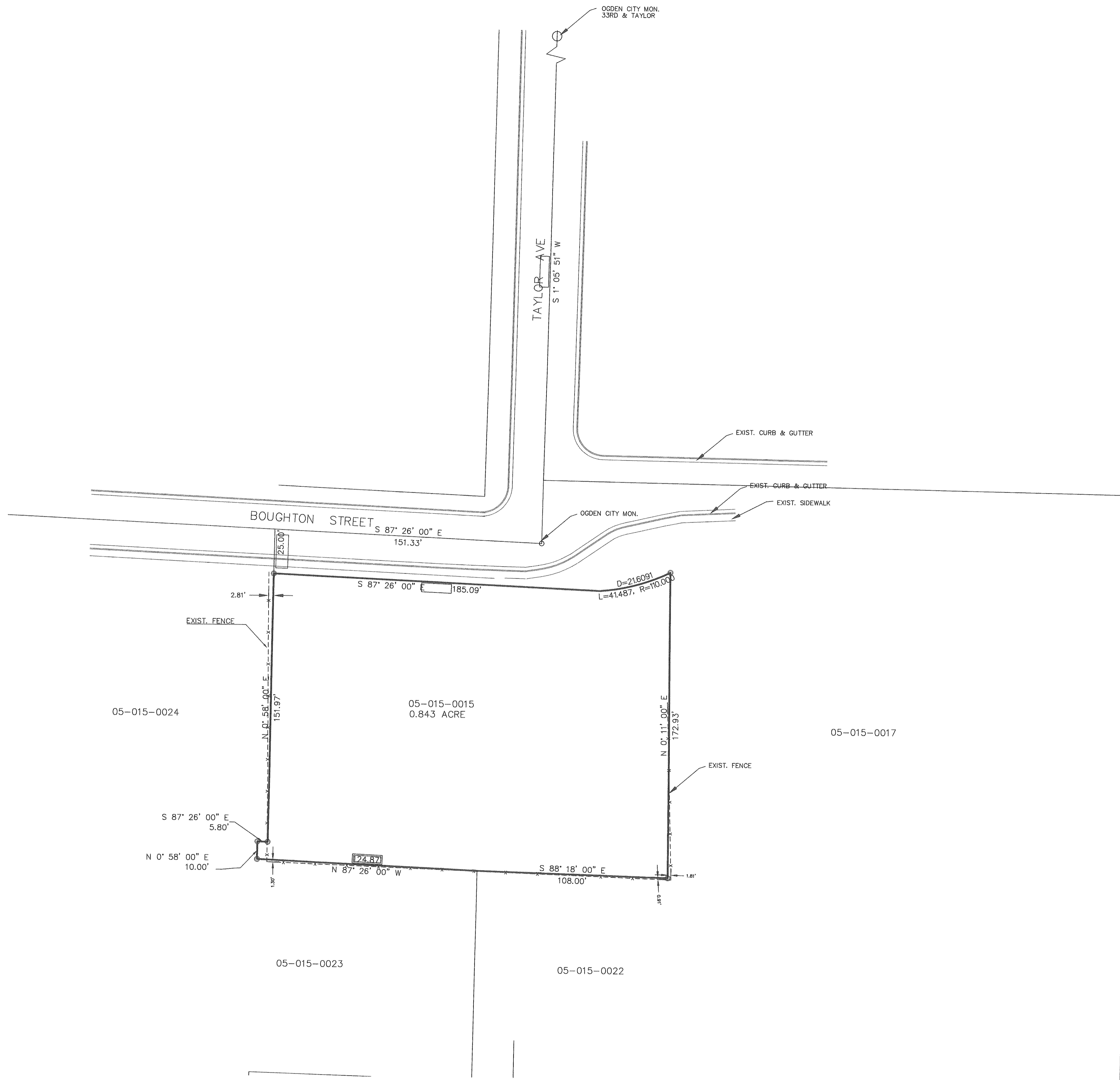
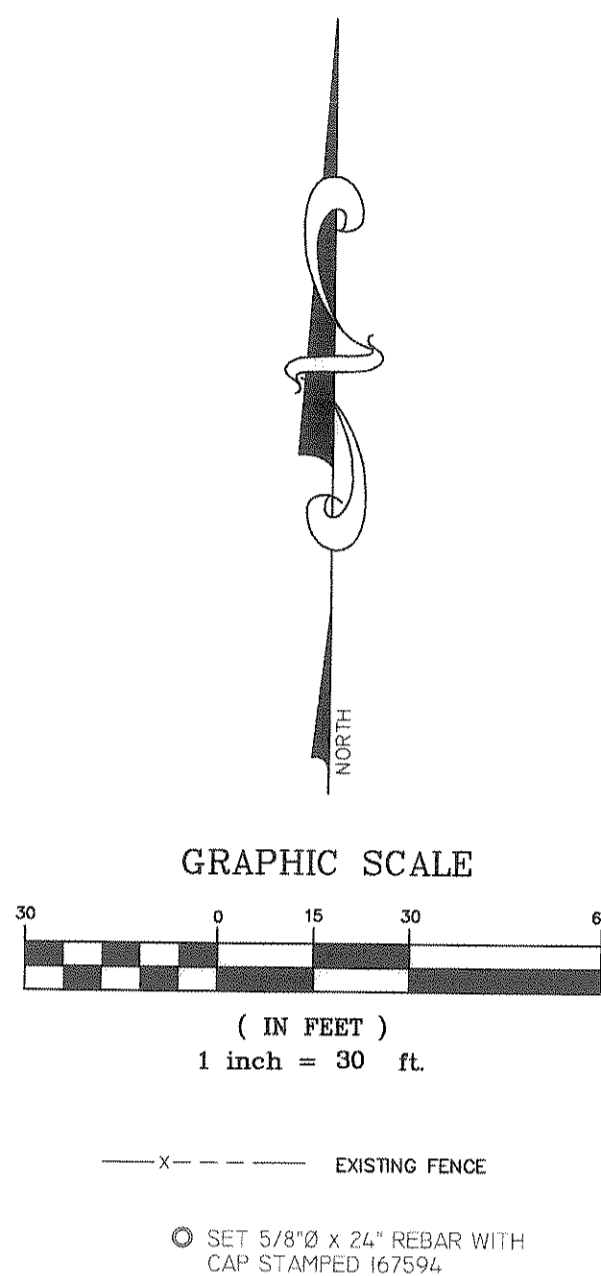


**DESCRIPTION**

ALL OF LOT 12, BLOCK 2, FISTER-MARTIN SUBDIVISION, WEBER COUNTY, UTAH, AND THE WEST 108 FEET OF THE WEST 108 FEET OF THE NORTH 22 FEET OF BLOCK 2, FISTER-MARTIN SUBDIVISION, OGDEN CITY, UTAH, EXCEPTING THEREFROM THE WEST 151.97 FEET OF LOT 12, BLOCK 2, FISTER-MARTIN SUBDIVISION.

**NARRATIVE**

THIS SURVEY WAS REQUESTED TO IDENTIFY THE BOUNDARIES OF THE PROPERTY DESCRIBED ABOVE. REBAR & CAPS WERE SET ON THE GROUND. BEARING IS AS SHOWN BETWEEN THE OGDEN CITY MONUMENTS.



REVISIONS	
1.) _____	5.) _____
2.) _____	6.) _____
3.) _____	7.) _____
4.) _____	8.) _____

DRAWN BY: D.B.	DATE: 4-14-14
CHECKED BY: D.B.	SCALE: AS SHOWN
JOB NO. 3417	

**LANDMARK SURVEYING, INC.**  
 A COMPLETE LANDSURVEYING SERVICE  
 4646 S. 3500 W. #A-3, WEST HAVEN, UTAH 84401  
 PHONE 801-731-4075 FAX 801-731-8506  
 LANDMARKSURVEYUTAH.COM

RECORD OF SURVEY

PREPARED FOR:  
**Stephanie Nix-Wille**  
 PROPERTY KNOWN AS: 1485 Boughton st. Ogden, Ut 84403