




**OVERALL BOUNDARY DESCRIPTION**

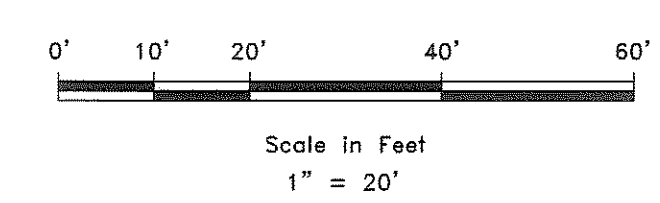
A PART OF LOTS 4, 5, AND 7, BLOCK 30, PLAT A, OGDEN CITY SURVEY MORE PARTICULARLY DESCRIBED AS FOLLOWS: BEGINNING AT THE SOUTHWEST CORNER OF SAID BLOCK 30 AND RUNNING THENCE ALONG THE WEST LINE OF SAID BLOCK 30 NORTH 01°18'43" EAST 320.83 FEET; THENCE SOUTH 88°41'10" EAST 132.93 FEET; THENCE NORTH 01°18'50" EAST 11.00 FEET TO THE NORTH LINE OF SAID LOT 4; THENCE ALONG THE NORTH LINE OF SAID LOT 4 SOUTH 88°41'10" EAST 21.33 FEET; THENCE NORTH 01°18'05" EAST 50.00 FEET; THENCE SOUTH 88°41'55" EAST 111.62 FEET TO THE EAST LINE OF SAID LOT 7; THENCE ALONG THE EAST LINE OF SAID LOT 7 AND THE EAST LINE OF SAID LOT 4 SOUTH 01°18'58" WEST 113.29 FEET; THENCE NORTH 88°41'55" WEST 5.60 FEET; THENCE SOUTH 01°18'49" WEST 115.00 FEET; THENCE NORTH 88°41'55" WEST 11.50 FEET; THENCE SOUTH 01°18'49" WEST 153.50 FEET TO THE SOUTH LINE OF SAID BLOCK 30; THENCE ALONG SAID SOUTH LINE NORTH 88°41'55" WEST 248.75 FEET TO THE POINT OF BEGINNING. CONTAINING 2.044 ACRES.



**NARRATIVE:**

THE PURPOSE OF THIS SURVEY WAS TO CONSOLIDATE THE 14 TAX PARCELS OWNED BY THE CATHOLIC CHURCH INTO ONE PARCEL. THE SURVEY WAS ORDERED BY RAY BERTOLDI. THE CONTROL USED WAS THE EXISTING OGDEN CITY SURVEY MONUMENTATION SURROUNDING BLOCK 30, PLAT A, OGDEN CITY SURVEY. THE BASIS OF BEARING IS THE CENTERLINE OF ADAMS AVENUE BETWEEN THE INTERSECTIONS OF 24TH STREET AND 23RD STREET WHICH BEARS NORTH 01°18'43" EAST, UTAH NORTH, N.A.D. 83 STATE PLANE GRID BEARING.


- OGDEN CITY SURVEY MONUMENT
- SET 24" REBAR AND CAP MARKED GARDNER ENGINEERING
- PROPERTY LINE
- INTERIOR PARCEL LINE
- ADJACENT PARCEL
- CENTERLINE OF R.O.W.
- ORIGINAL LOT LINE



**SURVEYOR'S CERTIFICATE**

I, KLINT H. WHITNEY, DO HEREBY CERTIFY THAT I AM A LICENSED PROFESSIONAL LAND SURVEYOR IN THE STATE OF UTAH AND THAT I HOLD CERTIFICATE NO. 8227228 IN ACCORDANCE WITH TITLE 58, CHAPTER 22, OF THE PROFESSIONAL ENGINEERS AND LAND SURVEYORS ACT; I FURTHER CERTIFY THAT BY AUTHORITY OF THE OWNERS I HAVE COMPLETED A SURVEY OF THE PROPERTY DESCRIBED ON THIS RECORD OF SURVEY PLAT IN ACCORDANCE WITH SECTION 17-23-17 AND HAVE VERIFIED ALL MEASUREMENTS; THAT THE REFERENCE MONUMENTS SHOWN ON THIS RECORD OF SURVEY PLAT ARE LOCATED AS INDICATED AND ARE SUFFICIENT TO RETRACE OR REESTABLISH THIS SURVEY; AND THAT THE INFORMATION SHOWN HEREIN IS SUFFICIENT TO ACCURATELY ESTABLISH THE LATERAL BOUNDARIES OF THE HEREIN DESCRIBED TRACT OF REAL PROPERTY.

SIGNED THIS 21<sup>ST</sup> DAY OF OCTOBER, 2014.



SCALE: 1" = 20' DATE: 4/16/13 DRAWN: KHW CHECKED: KHW DWG#: RA\0201 - BERTOLDI (OCT 108)\1302 - ST. JOSEPH'S SURVEY (DWG) BOUNDARY	<table border="1" style="width: 100%; border-collapse: collapse;"> <thead> <tr> <th>REVISIONS</th> <th>DESCRIPTION</th> </tr> </thead> <tbody> <tr> <td>DATE</td> <td></td> </tr> </tbody> </table>	REVISIONS	DESCRIPTION	DATE		<p><b>BOUNDARY SURVEY FOR</b>  <b>ST. JOSEPH CHURCH</b>          2400 SOUTH ADAMS AVE, OGDEN UTAH  <b>BLOCK 30, PLAT A, OGDEN CITY SURVEY</b></p>
REVISIONS	DESCRIPTION					
DATE						
<p><b>GARDNER ENGINEERING</b>          CIVIL - LAND PLANNING          MUNICIPAL - LAND SURVEYING</p>		<p><b>S1</b></p> <p>1</p>				