

PARCEL 10-043-0018 AS SURVEYED BOUNDARY DESCRIPTION


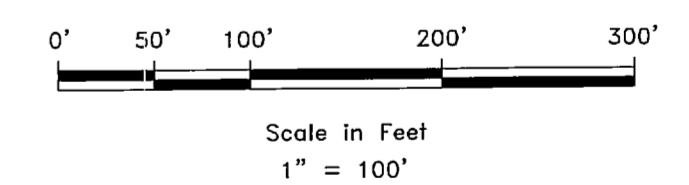
A PART OF THE NORTHEAST QUARTER OF SECTION 22, TOWNSHIP 6 NORTH, RANGE 3 WEST, OF THE SALT LAKE BASE AND MERIDIAN, BEGINNING AT A POINT ON THE EAST LINE OF SAID SECTION 22 BEING LOCATED NORTH 00°42'29" EAST 200.00 FEET ALONG THE EAST LINE OF SAID NORTHEAST QUARTER FROM THE SOUTHEAST CORNER OF SAID NORTHEAST QUARTER; RUNNING THENCE NORTH 89°17'31" WEST 1250.00 FEET; THENCE SOUTH 00°42'29" WEST 200.00 FEET TO THE SOUTH LINE OF SAID NORTHEAST QUARTER; THENCE ALONG SAID SOUTH LINE NORTH 89°17'31" WEST 70.00 FEET TO THE WEST LINE OF THE SOUTHWEST QUARTER OF SAID NORTHEAST QUARTER; THENCE ALONG THE WEST LINE OF SAID SOUTHWEST QUARTER NORTH 00°42'29" EAST 585.35 FEET (609.00 FEET MORE OR LESS BY RECORD) TO THE SOUTH LINE OF THE UNION PACIFIC RAIL ROAD; THENCE ALONG THE SOUTH LINE OF SAID UNION PACIFIC RAIL ROAD SOUTH 89°14'03" EAST 1320.00 FEET TO THE EAST LINE OF SAID NORTHEAST QUARTER; THENCE ALONG THE EAST LINE OF SAID NORTHEAST QUARTER SOUTH 00°42'29" WEST 384.02 FEET (409.00 FEET MORE OR LESS BY RECORD) TO THE POINT OF BEGINNING, CONTAINING 12.047 ACRES.

NARRATIVE:

THE PURPOSE OF THIS SURVEY WAS TO ESTABLISH AND SET THE PROPERTY CORNERS OF THE PARCEL AS SHOWN AND DESCRIBED HEREON. THE SURVEY WAS ORDERED BY CAMI PEARSON. THE CONTROL USED TO ESTABLISH THE PROPERTY LINES WAS THE EXISTING WEBER COUNTY SURVEY MONUMENTATION SURROUNDING SECTION 22, TOWNSHIP 6 NORTH, RANGE 3 WEST, S.L.B.&M. THE BASIS OF BEARING IS THE NORTH LINE OF THE NORTHWEST QUARTER OF SECTION 23, T6N, R3W, S.L.B.&M. WHICH BEARS SOUTH 89°13'19" EAST WEBER COUNTY, UTAH NORTH, NAD 83 STATE PLANE GRID BEARING.

| | |
|---------|---------|
| SCALE | 1"=100' |
| DATE | 7/14/15 |
| DESIGN | |
| DRAWN | KHW |
| CHECKED | KHW |


PROPERTY SURVEY FOR CAMI PEARSON
 1323 SOUTH 7500 WEST, WEBER COUNTY, UTAH
 LOCATED IN THE NORTHEAST QUARTER OF SECTION 22,
 TOWNSHIP 7 NORTH, RANGE 1 WEST, S.L.B. AND M.



SURVEYOR'S CERTIFICATE

I, KLINT H. WHITNEY, DO HEREBY CERTIFY THAT I AM A LICENSED PROFESSIONAL LAND SURVEYOR IN THE STATE OF UTAH AND THAT I HOLD CERTIFICATE NO. 8227228 IN ACCORDANCE WITH TITLE 56, CHAPTER 22, OF THE PROFESSIONAL ENGINEERS AND LAND SURVEYORS ACT; I FURTHER CERTIFY THAT BY AUTHORITY OF THE OWNERS I HAVE COMPLETED A SURVEY OF THE PROPERTY DESCRIBED ON THIS RECORD OF SURVEY PLAT IN ACCORDANCE WITH SECTION 17-23-17 AND HAVE VERIFIED ALL MEASUREMENTS; THAT THE REFERENCE MONUMENTS SHOWN ON THIS RECORD OF SURVEY PLAT ARE LOCATED AS INDICATED AND ARE SUFFICIENT TO RETRACE OR REESTABLISH THIS SURVEY; AND THAT THE INFORMATION SHOWN HEREIN IS SUFFICIENT TO ACCURATELY ESTABLISH THE LATERAL BOUNDARIES OF THE HEREIN DESCRIBED TRACT OF REAL PROPERTY.

SIGNED THIS 14TH DAY OF JULY, 2015.



KLINT H. WHITNEY, PLS NO. 8227228

- WEBER COUNTY MONUMENT AS NOTED
- SET 24" REBAR AND CAP MARKED GARDNER ENGINEERING
- PROPERTY LINE
- ADJACENT PARCEL
- SECTION LINE
- EXISTING IRON PIPE FENCE
- EXISTING FENCE

GARDNER ENGINEERING
 CIVIL - LAND PLANNING
 MUNICIPAL - LAND SURVEYING

S1
1