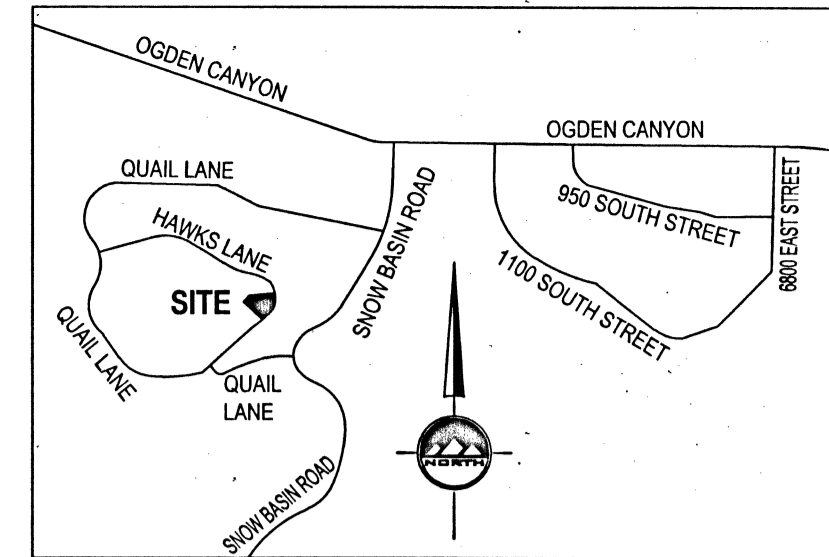


811
CALL BLUESTAKES
@ 811 AT LEAST 48 HOURS
PRIOR TO THE
COMMENCEMENT OF ANY
CONSTRUCTION.
Call before you dig.

BENCHMARK
LOCAL BENCHMARK
TOP BACK OF CURB AT STORM DRAIN
INLET BOX IN CURB ON THE SOUTH EAST
SIDE OF THE PROPERTY.
ELEV = 5105.42



ENSIGN
THE STANDARD IN ENGINEERING

SALT LAKE CITY
45 W. 10000 S., Suite 500
Sandy, UT 84070
Phone: 801.255.0529

LAYTON
Phone: 801.547.1100

TOOELE
Phone: 435.843.3590

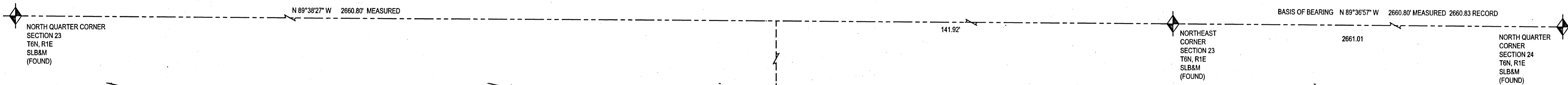
CEDAR CITY
Phone: 435.865.1453

RICHFIELD
Phone: 435.896.2983

WWW.ENSIGNENG.COM

FOR:
Stephen Siler Tunnel to Towers Foundation
2381 Hylan Boulevard
Staten Island, New York 10306

CONTACT:
Jennifer McGurt
PHONE: 718-987-1931



Surveyors Certificate

I, Michael B. Herbst do hereby represent that I am a Registered Land Surveyor and that I hold Certificate No. 5046930 as prescribed by the laws of the State of Utah and I have made a survey of the following described property. The purpose of this survey was to prepare a boundary and topography and utilities survey of Lot 57, of The Chalets at Ski Lake Phase 7, and stake the corners on the ground. The basis of bearing is along the section line between the North Quarter Corner and the Northwest Corner of Section 24, Township 6 North, Range 1 East, Salt Lake base and Meridian, being North 89°36'57\"/>

Note: The utilities shown on this survey were plotted from survey measurements taken on visible above ground structures at the time of the fieldwork for this survey. No record information was provided to Ensign Engineering. In addition, no subsurface utility exploration was conducted as part of this survey and there may be other utilities that exist on the property. No warranty is hereby given as to the completeness of the utilities hereon. Contractor is advised to contact 811 Bluestakes prior to any digging or construction.

Michael B. Herbst
Michael B. Herbst
License No. 5046930

1/28/2019
Date

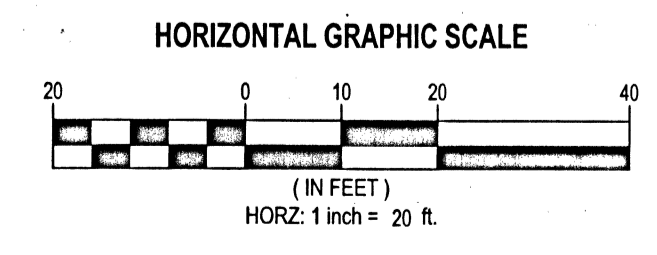
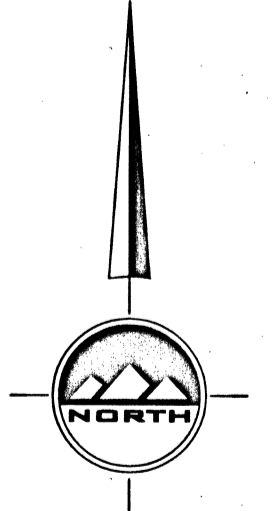
Parcel Legal Description

All of Lot 57, of The Chalets at Ski Lake Phase 7, as on file at office of the Weber County Recorder.

LEGEND

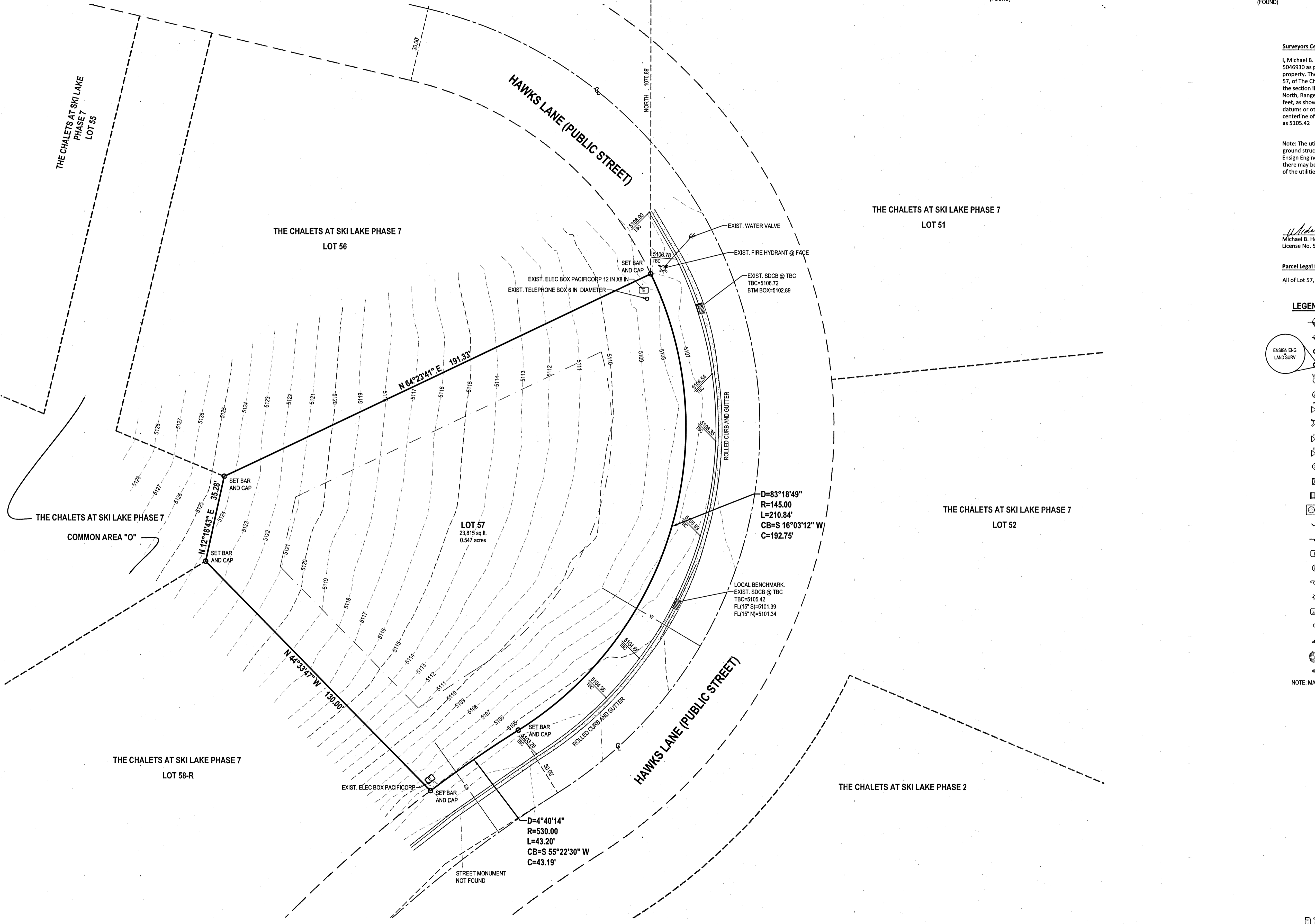
	SECTION CORNER		ADJACENT RIGHT OF WAY
	MONUMENT		RIGHT OF WAY
	EXIST REBAR AND CAP		CENTERLINE
	SET ENSIGN REBAR AND CAP		PROPERTY LINE
	WATER METER		ADJACENT PROPERTY LINE
	WATER MANHOLE		DEED LINE
	WATER VALVE		TANGENT LINE
	FIRE HYDRANT		EXIST DITCH FLOW LINE
	SECONDARY WATER VALVE		FENCE
	IRRIGATION VALVE		EDGE OF ASPHALT
	SANITARY SEWER MANHOLE		SANITARY SEWER LINE
	STORM DRAIN CLEAN OUT		STORM DRAIN LINE
	STORM DRAIN CATCH BASIN		LAND DRAIN LINE
	STORM DRAIN COMBO BOX		CULINARY WATER LINE
	STORM DRAIN CULVERT		SECONDARY WATER LINE
	SIGN		IRRIGATION LINE
	ELECTRICAL BOX		OVERHEAD POWER LINE
	UTILITY MANHOLE		ELECTRICAL LINE
	UTILITY POLE		GAS LINE
	LIGHT		EXISTING CONTOURS
	CABLE BOX		CONCRETE
	TELEPHONE BOX		BUILDING
	GAS METER		PUBLIC DRAINAGE EASEMENT
	TREE		DENSE VEGETATION PREVENTING ACCESS FOR ACCURATE SURVEY
	SHRUB		

NOTE: MAY CONTAIN SYMBOLS THAT ARE NOT USED IN THIS PLAN SET.




RECEIVED
BY: *6617*

LOCATED IN THE NORTHEAST QUARTER
OF SECTION 23
TOWNSHIP 6 NORTH, RANGE 1 EAST
SALT LAKE BASE AND MERIDIAN



VETERANS HOME HUNTSVILLE UTAH

6379 East Hawks Lane,
Huntsville Utah



**BOUNDARY/
TOPOGRAPHY
SURVEY**

PROJECT NUMBER: 8759
PRINT DATE: 2/1/19

DRAWN BY: A. SHELBY
CHECKED BY: K. RUSSELL

PROJECT MANAGER: M. HERBST

1 OF 1