


**SURVEYORS CERTIFICATE**

I, Larry M. Buttars, a registered Land Surveyor as prescribed by the laws of the State of Utah, and holding licence No. 2596, do hereby certify that I made a survey of the below described property and the Plat hereon is a true and correct representation of said survey.

Date: 8-20-91 Sign: *Larry M. Buttars*



**DESCRIPTION**

Lot 72, Silver Bell Estates No. 2 Subdivision in Weber County, Utah according to the official plat thereof.

**NARRATIVE**

The purpose of this survey was to establish property corners for construction of home. Platted bearings and existing (found) lot corners were used to est.

**LEGEND**

- o Set 3/4" x 24" re-bar with plastic cap stamped L. Buttars R.L.S. 2596
- Set P.K. nail with ribbon

RECEIVED

FEB 14 1992

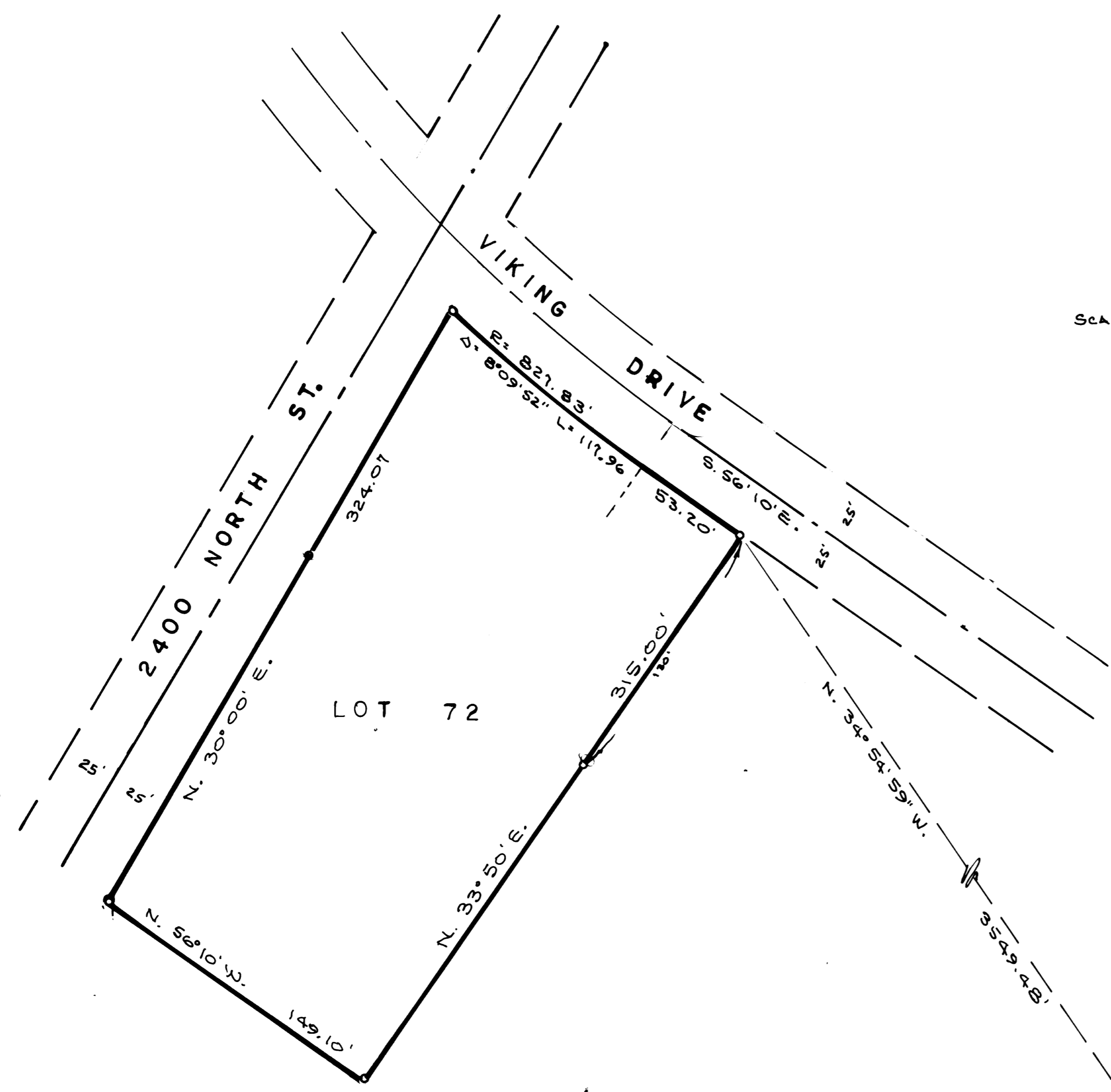
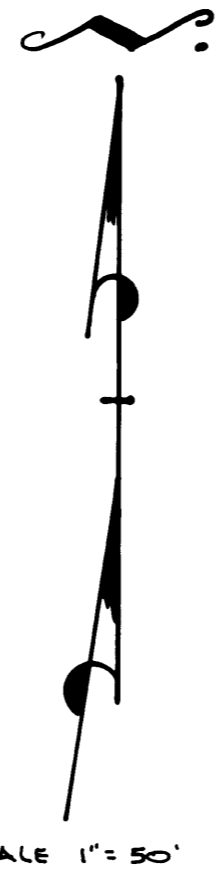
Weber County Surveyor

**BUTTARS SURVEYING**  
1815 26<sup>TH</sup> STREET OGDEN, UT 84401  
PHONE 392-5291

CLIENT: KEVIN BAGGS

SURVEY LOCATION:  
LOT 72, SILVER BELL ESTATES NO. 2  
S.E. 1/4 SEC. 32, T. 1 N., R. 1 E., WEBER COUNTY

SURVEY DATE: 9-10-91



S.E. COR. SEC. 32  
T. 1 N., R. 1 E.