

DRAWING NUMBER
000706

PLAN HOLD CORPORATION • IRVINE, CALIFORNIA
REORDER BY NUMBER 075AR
POSITION EDGE OF PRINT ON THIS LINE

DRAWING NUMBER
000706

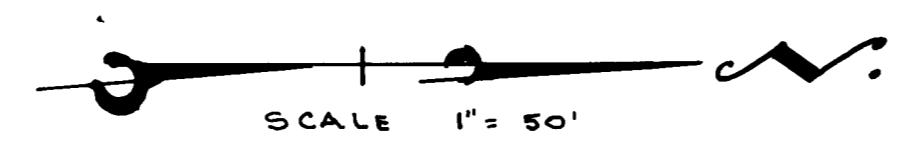
PLAN HOLD CORPORATION • IRVINE, CALIFORNIA
REORDER BY NUMBER 075AR
POSITION EDGE OF PRINT ON THIS LINE

DRAWING NUMBER
000706

PLAN HOLD CORPORATION • IRVINE, CALIFORNIA
REORDER BY NUMBER 075AR
POSITION EDGE OF PRINT ON THIS LINE

DRAWING NUMBER
000706

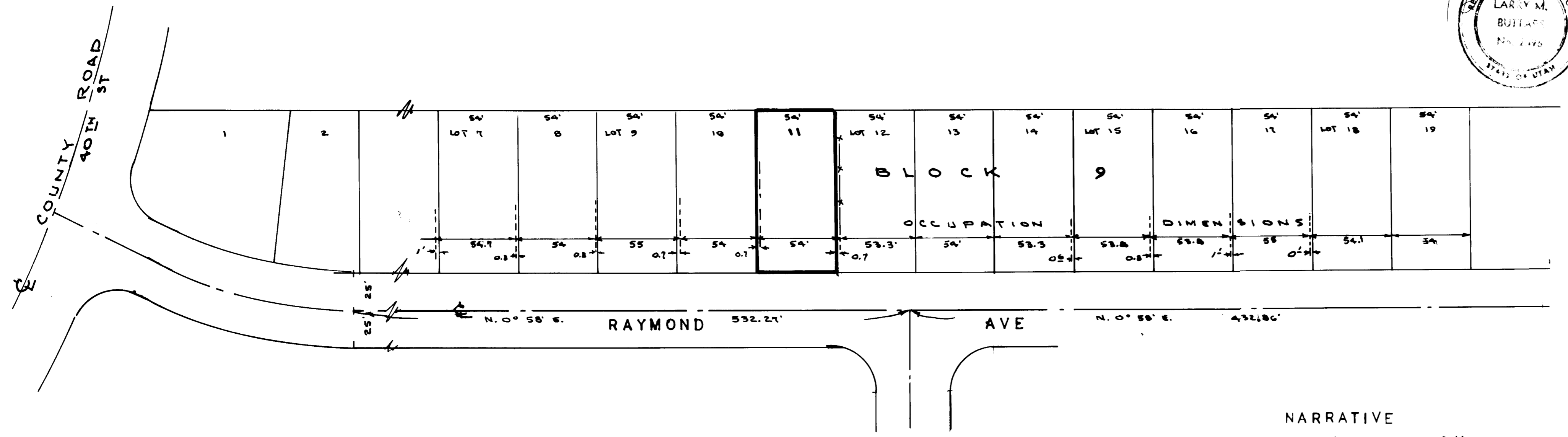

PLAN HOLD CORPORATION • IRVINE, CALIFORNIA
REORDER BY NUMBER 075AR
POSITION EDGE OF PRINT ON THIS LINE



SURVEYORS CERTIFICATE

I, Larry M. Buttars, a registered Land Surveyor as prescribed by the laws of the State of Utah, and holding license No. 2596, do hereby certify that I made a survey of the herein described property and the Plan hereon is a true and correct representation of said survey.

Date 5-20-91 Sign [Signature]



NARRATIVE

The purpose of this survey was to establish corners for fencing. Lots were established by surveying thru Block 9, locating existing occupation lines and the original site plan showing house locations, setbacks, and side yards. Site plan prepared by Norval L. Pope R.L.S. 580, Dated August, 1943.

DESCRIPTION

All of Lot 11, Block 9, Oakridge Acres Subdivision in South Ogden City, Weber County, Utah, according to the official plat thereof.

LEGEND

- Set 3/4" x 24" re-bar with plastic cap stamped L. Buttars R.L.S. 2596
- Set P.K. nail with ribbon

RECEIVED
APR 08 1992

BUTTARS SURVEYING
1815 26TH STREET OGDEN, UT. 84401
PHONE 392-5291

CLIENT: DARINDA ROPELATO

SURVEY LOCATION:
Part of S.W. 1/4 of Sec. 4, T. 5N, R. 1W, S. 111M
Lot 11, BLOCK 9, Oak Ridge Acres

SURVEY DATE: 5-20-91

000706